

UNITED STATES  
DEPARTMENT OF THE INTERIOR  
BUREAU OF LAND MANAGEMENT

OCD-ARTESIA

FORM APPROVED  
OMB No. 1004-0137  
Expires July 31, 2010

**SUNDRY NOTICES AND REPORTS ON WELLS**

*Do not use this form for proposals to drill or to re-enter an abandoned well. Use Form 3160-3 (APD) for such proposals.*

5. Lease Serial No.  
**NMNM99034**

6. If Indian, Allottee or Tribe Name

**SUBMIT IN TRIPLICATE - Other instructions on page 2.**

1. Type of Well

☒ Oil Well ☐ Gas Well ☐ Other

2. Name of Operator

**Yates Petroleum Corporation**

3a. Address

**105 S. 4th Str., Artesia, NM 88210**

3b. Phone No. (include area code)

**575-748-1471**

4. Location of Well (Footage, Sec., T., R., M., OR Survey Description)

**1780' FNL & 1650' FWL Section 4-T24S-R29E (Unit F, SENW)**

7. If Unit or CA/Agreement, Name and/or No.

8. Well Name and No.

**Juniper BIP Federal #5**

9. API Well No.

**30-015-28577**

10. Field and Pool or Exploratory Area

**Malaga/Delaware & Cedar Canyon BoneSpring**

11. County or Parish, State

**Eddy County**

**12. CHECK APPROPRIATE BOX(ES) TO INDICATE NATURE OF NOTICE, REPORT, OR OTHER DATA**

TYPE OF SUBMISSION	TYPE OF ACTION			
<input checked="" type="checkbox"/> Notice of Intent	<input type="checkbox"/> Acidize	<input type="checkbox"/> Deepen	<input type="checkbox"/> Production (Start/Resume)	<input type="checkbox"/> Water Shut-Off
<input type="checkbox"/> Subsequent Report	<input type="checkbox"/> Alter Casing	<input type="checkbox"/> Fracture Treat	<input type="checkbox"/> Reclamation	<input type="checkbox"/> Well Integrity
<input type="checkbox"/> Final Abandonment Notice	<input type="checkbox"/> Casing Repair	<input type="checkbox"/> New Construction	<input type="checkbox"/> Recomplete	<input checked="" type="checkbox"/> Other <u>Surface/Pool</u>
	<input type="checkbox"/> Change Plans	<input type="checkbox"/> Plug and Abandon	<input type="checkbox"/> Temporarily Abandon	<u>Commingle oil</u>
	<input type="checkbox"/> Convert to Injection	<input type="checkbox"/> Plug Back	<input type="checkbox"/> Water Disposal	<u>only</u>

13. Describe Proposed or Completed Operation: Clearly state all pertinent details, including estimated starting date of any proposed work and approximate duration thereof. If the proposal is to deepen directionally or recompleat horizontally, give subsurface locations and measured and true vertical depths of all pertinent markers and zones. Attach the Bond under which the work will be performed or provide the Bond No. on file with BLM/BIA. Required subsequent reports must be filed within 30 days following completion of the involved operations. If the operation results in a multiple completion or recompletion in a new interval, a Form 3160-4 must be filed once testing has been completed. Final Abandonment Notices must be filed only after all requirements, including reclamation, have been completed and the operator has determined that the site is ready for final inspection.

Yates Petroleum Corporation respectfully request administrative approval to Surface/Pool Commingle oil only on the following wells:

Please see attachment.

**SEE ATTACHED FOR  
CONDITIONS OF APPROVAL**

**RECEIVED**  
**APR 11 2011**  
**NMOCD ARTESIA**

**APPROVED**  
**APR 4 2011**  
**/s/ JD Whitlock Jr**  
**BUREAU OF LAND MANAGEMENT**  
**CARLSBAD FIELD OFFICE**

14. I hereby certify that the foregoing is true and correct  
Name (Printed/Typed)

**Miriam Morales**

Title **Production Clerk (575) 748-4200**

Signature

*Miriam Morales*

Date

**3/23/11**

**THIS SPACE FOR FEDERAL OR STATE OFFICE USE**

Approved by

Conditions of approval, if any, are attached. Approval of this notice does not warrant or certify that the applicant holds legal or equitable title to those rights in the subject lease which would entitle the applicant to conduct operations thereon.

Title

Date

Office

Title 18 U.S.C. Section 1001 and Title 43 U.S.C. Section 1212, make it a crime for any person knowingly and willfully to make to any department or agency of the United States any false, fictitious or fraudulent statements or representations as to any matter within its jurisdiction

*M*

Continuation of Juniper BIP Federal #5 surface/commingle oil only application sundry.

<b>Federal</b> Juniper BIP Federal #5 Sec 4-T24S-R29E Malaga/Delaware Cedar Canyon//Bone Springs Eddy County, NM Fed Lease # NM-99034 API# 30-015-28577	<b>Federal</b> Juniper BIP Federal #6Y Sec 4-T24S-R29E Cedar Canyon / Bone Springs  Eddy County, NM Fed Lease # NM-99034 API# 30-015-37076	<b>Federal</b> Juniper BIP Federal #8H Sec 4-T24S-R29E Cedar Canyon / Bone Springs  Eddy County, NM Fed Lease # NM-99034 API# 30-015-37252	<b>Federal</b> Juniper BIP Federal #9H Sec 4-T24S-R29E Cedar Canyon / Bone Springs  Eddy County, NM Fed Lease # NM-99034 API# 30-015-37407
<b>Federal</b> Juniper BIP Federal #10H Sec 4-T24S-R29E Malaga/Delaware Eddy County, NM Fed Lease # NM-99034 API# 30-015-37968	<b>Federal</b> Juniper BIP Federal #11H- not yet drilled Sec 9-T24S-R29E Cedar Canyon/Bone Springs Eddy County, NM Fed Lease # NM-99034 API# 30-015-38152		

The Battery is located at the Juniper BIP Federal #5 Sec 4-T24S-R29E. Please see attached plats and site facility diagram.

Identical ownership. See attached certification.

**Oil measurement.**

Each of the wells will be equipped with continuous metering separators for oil production prior to oil being commingled for sales at the Juniper BIP Federal #5. Total sales/production will be allocated back to each individual well using the metered (daily well tests) volumes. Metered volumes will be compared to total battery volumes daily and monthly for accuracy.

Estimated daily oil production for the Juniper BIP Federal #5 is 3 barrels of oil per day, for the Juniper BIP Federal #6Y is 55 barrels per day, for the Juniper BIP Federal #8H is 59 barrels per day, for the Juniper BIP Federal #9H is 141 barrels per day, for the Juniper Federal #10H is 117 barrels per day, and for the Juniper BIP Federal #11H is estimated 141 barrels per day.

The purpose of the Surface/Pool Commingle of production is in the interest of conservation, economic feasibility, the reduction of environmental impact area, and will not result in reduced royalty or improper measurement of production. Without approval for utilizing existing batteries on adjacent leases, it will become necessary to built separate facilities for each well. This will greatly increase costs and shorten the economic life of the well.

DATE IN	SUSPENSE	ENGINEER	LOGGED IN	TYPE	APP NO.
---------	----------	----------	-----------	------	---------

ABOVE THIS LINE FOR DIVISION USE ONLY

**NEW MEXICO OIL CONSERVATION DIVISION**  
 - Engineering Bureau -  
 1220 South St. Francis Drive, Santa Fe, NM 87505



**ADMINISTRATIVE APPLICATION CHECKLIST**

THIS CHECKLIST IS MANDATORY FOR ALL ADMINISTRATIVE APPLICATIONS FOR EXCEPTIONS TO DIVISION RULES AND REGULATIONS WHICH REQUIRE PROCESSING AT THE DIVISION LEVEL IN SANTA FE

**Application Acronyms:**

**[NSL-Non-Standard Location] [NSP-Non-Standard Proration Unit] [SD-Simultaneous Dedication]**  
**[DHC-Downhole Commingling] [CTB-Lease Commingling] [PLC-Pool/Lease Commingling]**  
**[PC-Pool Commingling] [OLS - Off-Lease Storage] [OLM-Off-Lease Measurement]**  
**[WFX-Waterflood Expansion] [PMX-Pressure Maintenance Expansion]**  
**[SWD-Salt Water Disposal] [IPI-Injection Pressure Increase]**  
**[EOR-Qualified Enhanced Oil Recovery Certification] [PPR-Positive Production Response]**

- [1] **TYPE OF APPLICATION** - Check Those Which Apply for [A]  
 [A] Location - Spacing Unit - Simultaneous Dedication  
☐ NSL ☐ NSP ☐ SD
- Check One Only for [B] or [C]  
 [B] Commingling - Storage - Measurement  
☐ DHC ☐ CTB ☐ PLC ☒ PC ☐ OLS ☐ OLM
- [C] Injection - Disposal - Pressure Increase - Enhanced Oil Recovery  
☐ WFX ☐ PMX ☐ SWD ☐ IPI ☐ EOR ☐ PPR
- [D] Other: Specify \_\_\_\_\_
- [2] **NOTIFICATION REQUIRED TO:** - Check Those Which Apply, or ☐ Does Not Apply  
 [A] ☐ Working, Royalty or Overriding Royalty Interest Owners  
 [B] ☐ Offset Operators, Leaseholders or Surface Owner  
 [C] ☐ Application is One Which Requires Published Legal Notice  
 [D] ☒ Notification and/or Concurrent Approval by BLM or SLO  
U.S. Bureau of Land Management - Commissioner of Public Lands, State Land Office  
 [E] ☐ For all of the above, Proof of Notification or Publication is Attached, and/or,  
 [F] ☐ Waivers are Attached
- [3] **SUBMIT ACCURATE AND COMPLETE INFORMATION REQUIRED TO PROCESS THE TYPE OF APPLICATION INDICATED ABOVE.**

[4] **CERTIFICATION:** I hereby certify that the information submitted with this application for administrative approval is **accurate** and **complete** to the best of my knowledge. I also understand that **no action** will be taken on this application until the required information and notifications are submitted to the Division.

Note: Statement must be completed by an individual with managerial and/or supervisory capacity.

Miriam Morales  
 Print or Type Name

*Miriam Morales*  
 Signature

Production Clerk  
 Title

3/23/11  
 Date

mmorales@yatespetroleum.com  
 e-mail Address

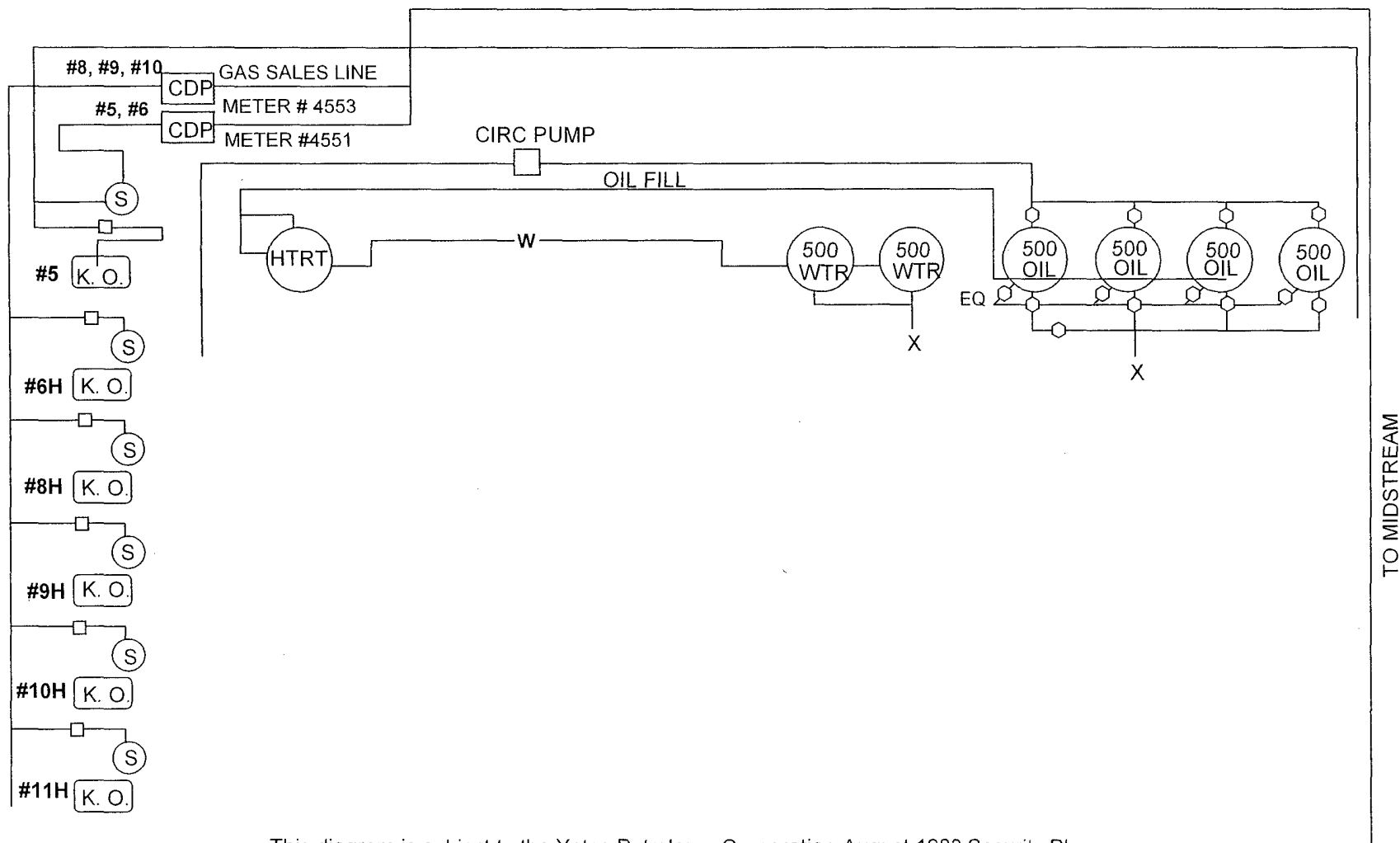


105 South 4<sup>th</sup> Street \* Artesia, NM 88210  
(505)-748-1471

Joe Palma  
March, 2011

## JUNIPER BIP FEDERAL #5 BATTERY

1780' FNL & 1650' FWL \* Sec 04 – T24S – R29E \* Unit F  
EDDY, NEW MEXICO  
LEASE NM-99034



This diagram is subject to the Yates Petroleum Corporation August 1983 Security Plan  
which is on file at 105 South 4<sup>th</sup> Street, Artesia, NM

Scanned in NMOCED system, not stamped  
10-10-08

2nd copy  
8-28-08

District I  
1625 N. French Dr., Hobbs, NM 88240  
District II  
1301 W. Grand Avenue, Artesia, NM 88210  
District III  
1000 Rio Brazos Rd., Aztec, NM 87410  
District IV  
1220 S. St. Francis Dr., Santa Fe, NM 87505

State of New Mexico  
Energy, Minerals & Natural Resources Department  
OIL CONSERVATION DIVISION  
1220 South St. Francis Dr.  
Santa Fe, NM 87505

Form C-102  
Revised October 12, 2005  
Submit to Appropriate District Office  
State Lease - 4 Copies  
Fee Lease - 3 Copies

☐ AMENDED REPORT

### WELL LOCATION AND ACREAGE DEDICATION PLAT

<sup>1</sup> API Number 30-015-28577		<sup>2</sup> Pool Code	<sup>3</sup> Pool Name Malaga, Delaware
<sup>4</sup> Property Code 36237	<sup>5</sup> Property Name Juniper BIP Federal		<sup>6</sup> Well Number 5
<sup>7</sup> OGRID No. 025575	<sup>8</sup> Operator Name Yates Petroleum Corporation		<sup>9</sup> Elevation 3078'GR

### <sup>10</sup> Surface Location

U/L or lot no.	Section	Township	Range	Lot Idn	Feet from the	North/South line	Feet from the	East/West line	County
F	4	24S	29E		1780	North	1650	West	Eddy

### <sup>11</sup> Bottom Hole Location If Different From Surface

U/L or lot no.	Section	Township	Range	Lot Idn	Feet from the	North/South line	Feet from the	East/West line	County

<sup>12</sup> Dedicated Acres 40	<sup>13</sup> Joint or Infill	<sup>14</sup> Consolidation Code	<sup>15</sup> Order No.
-------------------------------------	-------------------------------	----------------------------------	-------------------------

No allowable will be assigned to this completion until all interests have been consolidated or a non-standard unit has been approved by the division.

<sup>16</sup> 	<sup>17</sup> OPERATOR CERTIFICATION I hereby certify that the information contained herein is true and complete to the best of my knowledge and belief, and that this organization either owns a working interest or undivided mineral interest in the land including the proposed bottom hole location or has a right to drill this well at this location pursuant to a contract with an owner of such a mineral or working interest, or to a voluntary pooling agreement or a compulsory pooling order heretofore entered by the Division. Signature: <i>Chino Huerta</i> Date: May 9, 2008 Tina Huerta Printed Name	
	<sup>18</sup> SURVEYOR CERTIFICATION I hereby certify that the well location shown on this plat was plotted from field notes of actual surveys made by me or under my supervision, and that the same is true and correct to the best of my belief. Date of Survey: Signature and Seal of Professional Surveyor:	
	Certificate Number:	

OK 10/13/08 CS

DISTRICT I  
1022 N. French Dr., Hobbs, NM 88240

DISTRICT II  
811 South West, Artesia, NM 88210

DISTRICT III  
1000 Rio Brazos Rd., Aztec, NM 87410

DISTRICT IV  
2040 South Pacheco, Santa Fe, NM 87506

State of New Mexico  
Energy, Minerals and Natural Resources Department

Form C-102  
Revised March 17, 1999  
Instructions on back  
Submit to Appropriate District Office  
State Lease - 4 Copies  
Fee Lease - 3 Copies

OIL CONSERVATION DIVISION  
P.O. Box 2088  
Santa Fe, New Mexico 87504-2088

☐ AMENDED REPORT

WELL LOCATION AND ACREAGE DEDICATION PLAT

API Number	Pool Code	Well Name <i>Cedar Canyon</i> <del>Wildcat Bone Spring</del>
Property Code	Property Name Juniper BIP Federal	Well Number 5
OCED No. 025575	Operator Name YATES PETROLEUM CORPORATION	Elevation 3075'


Surface Location

UL or Lot No.	Section	Township	Range	Lot No.	Feet from the	North/South Line	Feet from the	East/West Line	County
F	4	24S	29E		1780'	North	1650'	West	Eddy

Bottom Hole Location If Different From Surface

UL or Lot No.	Section	Township	Range	Lot No.	Feet from the	North/South Line	Feet from the	East/West Line	County
Dedicated Acres 40	Joint or Infill	Consolidation Code	Order No.						

NO ALLOWABLE WILL BE ASSIGNED TO THIS COMPLETION UNTIL ALL INTERESTS HAVE BEEN CONSOLIDATED  
OR A NON-STANDARD UNIT HAS BEEN APPROVED BY THE DIVISION

	1780'				<b>OPERATOR CERTIFICATION</b>  I hereby certify that the information contained herein is true and complete to the best of my knowledge and belief.   Signature Cy Cowan  Printed Name Regulatory Agent  Title September 29, 2006 Date
1650'					
					<b>SURVEYOR CERTIFICATION</b>  I hereby certify that the well location shown on this plat was plotted from field notes of actual surveys made by me or under my supervision, and that the same is true and correct to the best of my belief.  REFER TO ORIGINAL PLAT.  Date Surveyed Signature & Seal of Professional Surveyor  Certificate No. Herschel L. Jones RLS 3640  GENERAL SURVEYING COMPANY

**DISTRICT I**  
2000 N. French Ave. Santa Fe, NM 87505  
**DISTRICT II**  
2014 N. French Ave. Santa Fe, NM 87505  
**DISTRICT III**  
3000 N. French Ave. Santa Fe, NM 87505  
**DISTRICT IV**  
3000 N. French Ave. Santa Fe, NM 87505

State of New Mexico  
Energy, Minerals and Natural Resources Department

Form C-100  
Revised March 17, 1988  
Instructions on back  
Submit to Appropriate District Office  
State Lease - 4 Copies  
Fee Lease - 3 Copies

**OIL CONSERVATION DIVISION**  
P.O. Box 2088  
Santa Fe, New Mexico 87504-2088

☐ AMENDED REPORT

**WELL LOCATION AND ACREAGE DEDICATION PLAT**

API Number <b>30-015-37076</b>	Field Code <b>11520</b>	Field Name <b>Cedar Spring</b>
Property Code <b>36237</b>	Property Name <b>Juniper BLP Federal</b>	Well Number <b>6Y</b>
OCED No. <b>025575</b>	Operator Name <b>Yates Petroleum Corporation</b>	Reversion <b>3064</b>

**Surface Location**

UL or Lot No.	Section	Township	Range	Lot No.	Feet from Sec	North/South Line	Feet from Sec	East/West Line	County
D	4	24S	29E		330	North	680	West	Eddy

**Bottom Hole Location If Different From Surface**

UL or Lot No.	Section	Township	Range	Lot No.	Feet from Sec	North/South Line	Feet from Sec	East/West Line	County
A	4	24S	29E		660	North	330	East	Eddy
Dedicated Area <b>160</b>	Section or Index	Consolidation Code	Order No.						

NO ALLOWABLE WILL BE ASSIGNED TO THIS COMPLETION UNTIL ALL INTERESTS HAVE BEEN CONSOLIDATED  
OR A NON-STANDARD UNIT HAS BEEN APPROVED BY THE DIVISION

	<b>OPERATOR CERTIFICATION</b> I hereby certify the information submitted herein is true and complete to the best of my knowledge and belief. Signature: <i>[Signature]</i> Name: <b>Dr. Cy. Cowan</b> Title: <b>Land Regulatory Agent</b> Date: <b>5/18/2009</b>
	<b>SURVEYOR CERTIFICATION</b> I hereby certify that the well location shown on this plat was plotted from field notes of correct survey made by me or under my supervision, and that the same is true and correct to the best of my belief. Refer to Original Plat Date Surveyed: Signature & Seal of Professional Surveyor: Certificate No.:

DISTRICT I:  
1625 N. French Dr., Hobbs, NM 88240

DISTRICT II  
1301 W. Grand Avenue, Artesia, NM 86210

DISTRICT III  
1000 Rio Brazos Rd., Aztec, NM 87410

DISTRICT IV  
1220 S. St. Francis Dr., Santa Fe, NM 87506

State of New Mexico  
Energy, Minerals and Natural Resources Department

Form C-102  
Revised October 12, 2006

Submit to Appropriate District Office  
State Lease - 4 Copies  
Fee Lease - 3 Copies

OIL CONSERVATION DIVISION  
1220 South St. Francis Dr.  
Santa Fe, New Mexico 87505

WELL LOCATION AND ACREAGE DEDICATION PLAT

☐ AMENDED REPORT

API Number	Pool Code	Cedar Canyon Wildcat Bone Springs	Pool Name
Property Code	Property Name JUNIPER "BIP" FEDERAL		Well Number 8H
OGRID No. 025575	Operator Name YATES PETROLEUM CORP.		Elevation 3063'

Surface Location

UL or lot No.	Section	Township	Range	Lot Idn	Feet from the	North/South line	Feet from the	East/West line	County
L	4	24 S	29 E		1375	SOUTH	130	WEST	EDDY

Bottom Hole Location If Different From Surface

UL or lot No.	Section	Township	Range	Lot Idn	Feet from the	North/South line	Feet from the	East/West line	County
I	4	24 S	29 E		1980	SOUTH	330	EAST	EDDY

Dedicated Acres	Joint or Infill	Consolidation Code	Order No.
160			

NO ALLOWABLE WILL BE ASSIGNED TO THIS COMPLETION UNTIL ALL INTERESTS HAVE BEEN CONSOLIDATED  
OR A NON-STANDARD UNIT HAS BEEN APPROVED BY THE DIVISION

<p><b>SURFACE LOCATION</b> Lat - N 32°14'35.63" Long - W 103°59'51.53" NMSPC - N 452382.5 E 645120.5 (NAD-83)</p>			<p><b>PENETRATION POINT</b> Lat - N 32°14'38.36" Long - W 103°59'45.99" NMSPC - N 452660.082 E 645595.010 (NAD-83)</p>			<p><b>BOTTOM HOLE LOCATION</b> Lat - N 32°14'41.70" Long - W 103°58'55.32" NMSPC - N 453011.750 E 649946.518 (NAD-83)</p>		
<p>Penetration Point Producing Zone Project Area</p>								
<p><b>OPERATOR CERTIFICATION</b></p> <p>I hereby certify that the information contained herein is true and complete to the best of my knowledge and belief, and that this organization either owns a working interest or released mineral interest in the land including the proposed bottom hole location pursuant to a contract with an owner of such a mineral or working interest, or to a voluntary pooling agreement or a compulsory pooling order heretofore entered by the Division.</p> <p>Signature: Cy Cowan Date: 7/14/09</p> <p>Printed Name: Cy Cowan</p>								
<p><b>SURVEYOR CERTIFICATION</b></p> <p>I hereby certify that the well location shown on this plat was plotted from field notes of actual surveys made by me or under my supervision, and that the same is true and correct to the best of my belief.</p> <p>Date Surveyed: July 12, 2008</p> <p>Signature: [Signature] Professional Surveyor</p> <p>Certificate No. 7977</p> <p>BASIN SURVEYS</p>								



DISTRICT I  
1625 N. French Dr., Lubbock, NM 88240

DISTRICT II  
1301 W. Grand Avenue, Artesia, NM 88210

DISTRICT III  
1000 Rio Brazos Rd., Artesia, NM 87410

DISTRICT IV  
1220 S. St. Francis Dr., Santa Fe, NM 87506

State of New Mexico  
Energy, Minerals and Natural Resources Department

Form C-102  
Revised October 12, 2005

Submit to Appropriate District Office  
State Lease - 4 Copies  
Fee Lease - 3 Copies

OIL CONSERVATION DIVISION  
1220 South St. Francis Dr.  
Santa Fe, New Mexico 87505

WELL LOCATION AND ACREAGE DEDICATION PLAT

☐ AMENDED REPORT

API Number <b>30015-37407</b>	Pool Code <b>11580</b>	Pool Name <b>Cedar Canyon</b> <b>UNDESIGNATED BONE SPRINGS</b>
Property Code <b>36237</b>	Property Name <b>JUNIPER "BIP" FEDERAL</b>	Well Number <b>9H</b>
OGRIID No. <b>025575</b>	Operator Name <b>YATES PETROLEUM CORP.</b>	Elevation <b>2996'</b>

Surface Location

UL or lot No.	Section	Township	Range	Lot Idn	Feet from the	North/South line	Feet from the	East/West line	County
M	4	24 S	29 E		130	SOUTH	480	WEST	EDDY

Bottom Hole Location If Different From Surface

UL or lot No.	Section	Township	Range	Lot Idn	Feet from the	North/South line	Feet from the	East/West line	County
P	4	24 S	29 E		660	SOUTH	330	EAST	EDDY

Dedicated Acres <b>160</b>	Joint or Infill	Consolidation Code	Order No.
-------------------------------	-----------------	--------------------	-----------

NO ALLOWABLE WILL BE ASSIGNED TO THIS COMPLETION UNTIL ALL INTERESTS HAVE BEEN CONSOLIDATED  
OR A NON-STANDARD UNIT HAS BEEN APPROVED BY THE DIVISION

	<p><b>OPERATOR CERTIFICATION</b></p> <p>I hereby certify that the information contained herein is true and complete to the best of my knowledge and belief, and that this organization either owns a working interest or unleased mineral interest in the land including the proposed bottom hole location pursuant to a contract with an owner of such a mineral or working interest or to a voluntary pooling agreement or a compulsory pooling order heretofore entered by the division.</p> <p>Signature: <i>Cy Cowan</i> Date: <b>9/22/09</b></p> <p>Printed Name: <b>Cy Cowan</b></p>
	<p><b>SURVEYOR CERTIFICATION</b></p> <p>I hereby certify that the well location shown on this plat was plotted from field notes of actual surveys made by me or under my supervision, and that the same is true and correct to the best of my belief.</p> <p>Date Surveyed: <b>APR. 24, 2009</b></p> <p>Signature: <i>[Signature]</i> Professional Surveyor</p> <p>Certificate No. <b>Larry L. Jones 7977</b></p> <p><b>BASIN SURVEYS</b></p>

District I  
1625 N. French Dr., Hobbs, NM 88240  
District II  
1301 W. Grand Avenue, Artesia, NM 88210  
District III  
1000 Rio Brazos Rd., Aztec, NM 87410  
District IV  
1220 S. St. Francis Dr., Santa Fe, NM 87505

State of New Mexico  
Energy, Minerals & Natural Resources Department  
**OIL CONSERVATION DIVISION**  
1220 South St. Francis Dr.  
Santa Fe, NM 87505

Form C-102  
Revised July 16, 2010  
Submit one copy to appropriate  
District Office  
☐ AMENDED REPORT

**WELL LOCATION AND ACREAGE DEDICATION PLAT**

<sup>1</sup> API Number 30-015-37968		<sup>2</sup> Pool Code 42940		<sup>3</sup> Pool Name Malaga; Delaware	
<sup>4</sup> Property Code 36237		<sup>5</sup> Property Name Juniper BLP Federal		<sup>6</sup> Well Number 10H	
<sup>7</sup> OGRID No. 025575		<sup>8</sup> Operator Name Yates Petroleum Corporation		<sup>9</sup> Elevation 3064'GR	


<sup>10</sup> Surface Location

UL or lot no. D	Section 4	Township 24S	Range 29E	Lot Idn	Feet from the 296	North/South line North	Feet from the 718	East/West line West	County Eddy
--------------------	--------------	-----------------	--------------	---------	----------------------	---------------------------	----------------------	------------------------	----------------

<sup>11</sup> Bottom Hole Location If Different From Surface

UL or lot no. A	Section 4	Township 24S	Range 29E	Lot Idn	Feet from the 644	North/South line North	Feet from the 4929	East/West line West	County Eddy
<sup>12</sup> Dedicated Acres 160		<sup>13</sup> Joint or Infill		<sup>14</sup> Consolidation Code		<sup>15</sup> Order No.			

No allowable will be assigned to this completion until all interests have been consolidated or a non-standard unit has been approved by the division.

<sup>16</sup> 718' W 4929' W				<b>17 OPERATOR CERTIFICATION</b> I hereby certify that the information contained herein is true and complete to the best of my knowledge and belief, and that this organization either owns a working interest or undivided mineral interest in the land including the proposed bottom hole location or has a right to drill this well at this location pursuant to a contract with an owner of such a mineral or working interest, or to a voluntary pooling agreement or a compulsory pooling order heretofore entered by the division.  Signature Date December 16, 2010 Tina Huerta Printed Name tihuah@yatespetroleum.com E-mail Address	
<b>RECEIVED</b> DEC 20 2010 NMOCD ARTESIA				<b>18 SURVEYOR CERTIFICATION</b> I hereby certify that the well location shown on this plat was plotted from field notes of actual surveys made by me or under my supervision, and that the same is true and correct to the best of my belief.  Date of Survey Signature and Seal of Professional Surveyor:  Certificate Number	

nmz

OK 2/24/11 CG

DISTRICT I  
1825 N. French Dr., Hobbs, NM 88240  
DISTRICT II  
1301 W. Grand Avenue, Artesia, NM 88210  
DISTRICT III  
1000 Rio Brazos Rd., Aztec, NM 87410  
DISTRICT IV  
1220 S. St. Francis Dr., Santa Fe, NM 87505

State of New Mexico  
Energy, Minerals and Natural Resources Department

Form C-102  
Revised October 15, 2009

Submit one copy to appropriate  
District Office

OIL CONSERVATION DIVISION  
1220 South St. Francis Dr.  
Santa Fe, New Mexico 87505

WELL LOCATION AND ACREAGE DEDICATION PLAT

☐ AMENDED REPORT

API Number <b>30-015-38152</b>	Pool Code <b>11520</b>	Pool Name <b>CEDAR CANYON</b> Undesignated Bone Spring
Property Code <b>36237</b>	Property Name <b>JUNIPER "BIP" FEDERAL</b>	Well Number <b>11H</b>
OGRID No. <b>025575</b>	Operator Name <b>YATES PETROLEUM CORP.</b>	Elevation <b>3001'</b>

Surface Location

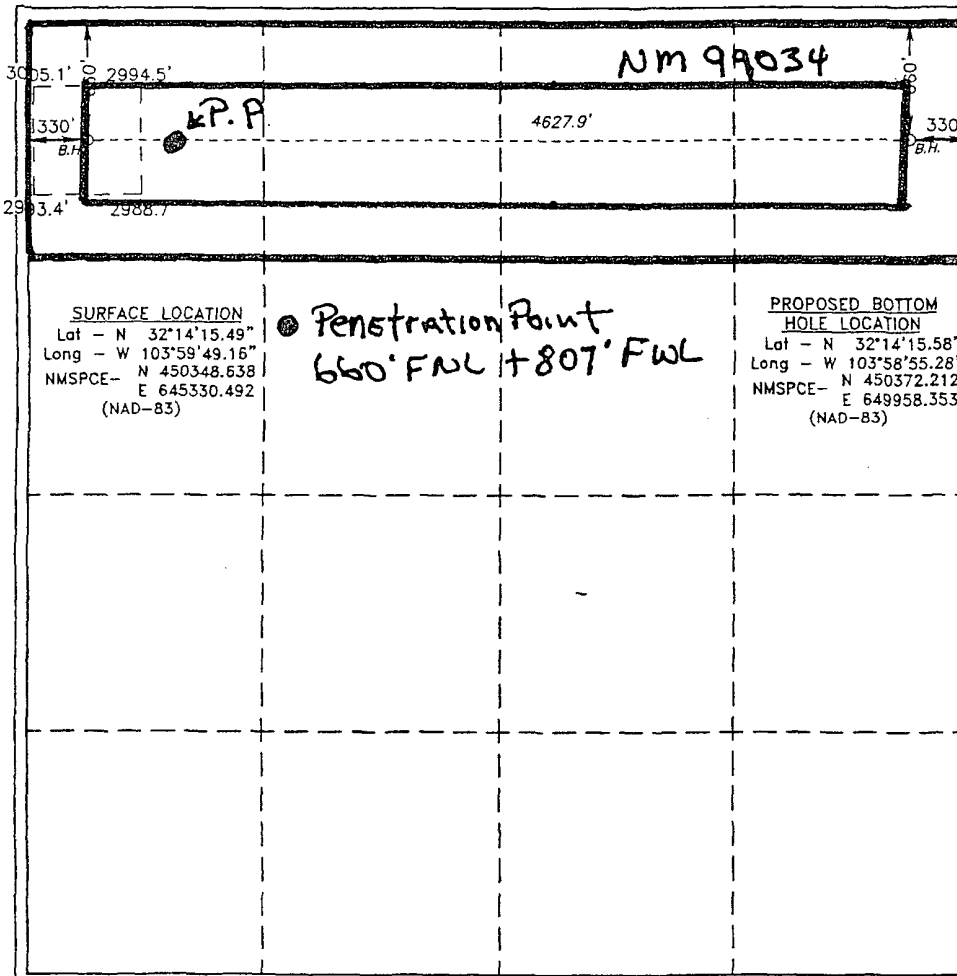
UL or lot No.	Section	Township	Range	Lot Idn	Feet from the	North/South line	Feet from the	East/West line	County
D	9	24 S	29 E		660	NORTH	330	WEST	EDDY

Bottom Hole Location If Different From Surface

UL or lot No.	Section	Township	Range	Lot Idn	Feet from the	North/South line	Feet from the	East/West line	County
A	9	24 S	29 E		660	NORTH	330	EAST	EDDY

Dedicated Acres <b>160</b>	Joint or Infill	Consolidation Code	Order No.
-------------------------------	-----------------	--------------------	-----------

NO ALLOWABLE WILL BE ASSIGNED TO THIS COMPLETION UNTIL ALL INTERESTS HAVE BEEN CONSOLIDATED  
OR A NON-STANDARD UNIT HAS BEEN APPROVED BY THE DIVISION



OPERATOR CERTIFICATION

I hereby certify that the information contained herein is true and complete to the best of my knowledge and belief, and that this organization either owns a working interest or unleased mineral interest in the land including the proposed bottom hole location or has a right to drill this well at this location pursuant to a contract with an owner of such a mineral or working interest, or to a voluntary pooling agreement or a compulsory pooling order heretofore entered by the division.

*Cy Cowan* 6/8/10  
Signature Date

Cy Cowan, Land Regulatory  
Printed Name Agent

SURVEYOR CERTIFICATION

I hereby certify that the well location shown on this plat was plotted from field notes of actual surveys made by me or under my supervision and that the same is true and correct to the best of my belief.

APR 27, 2010  
Date Surveyed  
Signature & Seal  
Professional Surveyor  
7977  
Certificate No. 664 Jones 7977

Basin Surveys

To whom it may concern:

The ownership of the following wells and associated pools are identical in working royalty and overriding royalty interest and percentages.

Well Name: Juniper BIP Federal #5  
Formation: Malaga/Delaware  
Cedar Canyon/Bone Springs

Well Name: Juniper BIP Federal #6Y  
Formation: Cedar Canyon/Bone Springs

Well Name: Juniper BIP Federal #8H  
Formation: Cedar Canyon/Bone Springs

Well Name: Juniper BIP Federal #9H  
Formation: Cedar Canyon/Bone Springs

Well Name: Juniper BIP Federal #10H  
Formation: Malaga/Delaware

Well Name: Juniper BIP Federal #11H  
Formation: Cedar Canyon/Bone Springs

I certified that this information is true to the best of my knowledge.

Signed

Landman



---

