

District I
1625 N. French Dr., Hobbs, NM 88240
District II
1301 W. Grand Avenue, Artesia, NM 88210
District III
1000 Rio Brazos Road, Aztec, NM 87410
District IV
1220 S. St. Francis Dr., Santa Fe, NM 87505

State of New Mexico
Energy Minerals and Natural Resources
Oil Conservation Division
1220 South St. Francis Dr.
Santa Fe, NM 87505

RECEIVED
FEB - 2 2010
NMOCD ARTESIA

Form C-141
Revised October 10, 2003

Submit 2 Copies to appropriate
District Office in accordance
with Rule 116 on back
side of form

30-05-36532

Release Notification and Corrective Action

NMLB 1110436673

OPERATOR

☐ Initial Report ☒ Final Report

Name of Company Mewbourne Oil	Contact Kelly Smith
Address 7015 Cecil Hobbs, NM 88241	Telephone No. 575-441-4679
Facility Name Quick Draw 15 I #1	Facility Type Pumping Well

Surface Owner Henry Terpening	Mineral Owner Henry Terpening	Lease No. #1
-------------------------------	-------------------------------	--------------

LOCATION OF RELEASE

Unit Letter I	Section 15	Township 20S	Range 25E	Feet from the 1650'	North/South Line South	Feet from the 330'	East/West Line East	County EDDY
---------------	------------	--------------	-----------	---------------------	------------------------	--------------------	---------------------	-------------

Latitude N30 Longitude W104

NATURE OF RELEASE

Type of Release produced fluids oil/water	Volume of Release 2bbl	Volume Recovered 2bbl
Source of Release leaking stuffing box	Date and Hour of Occurrence 1-14-10	Date and Hour of Discovery 1-14-10 10 am
Was Immediate Notice Given? <input type="checkbox"/> Yes <input checked="" type="checkbox"/> No <input type="checkbox"/> Not Required	If YES, To Whom?	
By Whom?	Date and Hour	
Was a Watercourse Reached? <input type="checkbox"/> Yes <input type="checkbox"/> No	If YES, Volume Impacting the Watercourse.	

If a Watercourse was Impacted, Describe Fully.*




Describe Cause of Problem and Remedial Action Taken.*

Well gas locked and burnt packing in stuffing box. Recovered standing fluid with vac. Truck and excavated contaminated soil with backhoe and transported to CRI.

Describe Area Affected and Cleanup Action Taken.*

Affected area was cellar and 20' in front of wellhead on caliche pad. Contaminated soil removed. Took soil sample from affected area and sent to Cardinal labs for analysis. Soil analysis attached.

I hereby certify that the information given above is true and complete to the best of my knowledge and understand that pursuant to NMOCD rules and regulations all operators are required to report and/or file certain release notifications and perform corrective actions for releases which may endanger public health or the environment. The acceptance of a C-141 report by the NMOCD marked as "Final Report" does not relieve the operator of liability should their operations have failed to adequately investigate and remediate contamination that pose a threat to ground water, surface water, human health or the environment. In addition, NMOCD acceptance of a C-141 report does not relieve the operator of responsibility for compliance with any other federal, state, or local laws and/or regulations.

Signature: 		OIL CONSERVATION DIVISION	
Printed Name: Kelly Smith		Signed By:  Approved by District Supervisor:	
Title: Production Forman		Approval Date: 4/14/2011	Expiration Date: N/A
E-mail Address: hobeng@mewbourne.com		Conditions of Approval: 	Attached <input type="checkbox"/>
Date: 2-3-10	Phone: 575-441-4679		

* Attach Additional Sheets If Necessary

DATA ENTRY

2RP-745