


INCLINATION REPORT

OPERATOR Southeastern Petroleum, Inc. ADDRESS 911 N. Carson, Roswell, NM 88201
 LEASE NAME States '34' WELL NO. 1 FIELD Wildcat
 LOCATION Section 34, T-3-S, R-27-E, Chaves County


DEPTH	ANGLE INCLINATION DEGREES	DISPLACEMENT	DISPLACEMENT ACCUMULATED	RECEIVED
371	1 °	6.49	6.49	NOV - 6 1991 O. C. D. ARTESIA OFFICE
826	1/2 °	3.98	10.47	
1316	1/2 °	4.29	14.76	
1782	1/4 °	2.04	16.80	
2281	1 °	8.73	25.53	
2754	3/4 °	6.24	31.77	
3244	1/4 °	2.14	33.91	
3737	3/4 °	6.51	40.42	
4234	1 °	8.70	49.12	
4730	1 °	8.68	57.80	
5075	1 °	6.04	63.84	
5575	1 °	8.75	72.59	
6073	3/4 °	6.57	79.16	
6546	3/4 °	6.24	85.40	
6578	1 °	.56	85.96	
7020	3/4 °	5.83	91.79	

I hereby certify that the above data as set forth is true and correct to the best of my knowledge and belief.


Sitton Drilling Co.

 TITLE President


AFFIDAVIT:

Before me, the undersigned authority, appeared Ronald Sitton known to me to be the person whose name is subscribed herebelow, who, on making deposition, under oath states that he is acting for and in behalf of the operator of the well identified above, and that to the best of his knowledge and belief such well was not intentionally deviated from the true vertical whatsoever.


 AFFIDANT'S SIGNATURE

Sworn and subscribed to in my presence on this the 5th day of November, 1991




 Notary Public in and for the County of Lubbock, State of Texas

SEAL