

UNITED STATES DEPARTMENT OF THE INTERIOR BUREAU OF LAND MANAGEMENT

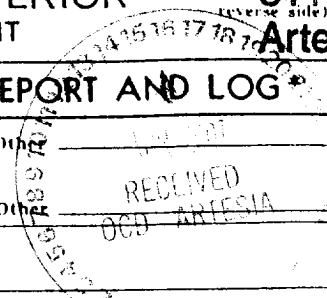
SUBMIT IN DUPLICATE

M. Oil Coms Division 811 S. 1st Street Artesia, NM 88210-2834

FORM APPROVED Exp. Feb. 28, 1993

WELL COMPLETION OR RECOMPLETION REPORT AND LOG

1. TYPE OF WELL: OIL WELL [] GAS WELL [X] DRY [] OTHER []
2. NAME OF OPERATOR: Yates Petroleum Corporation
3. ADDRESS AND TELEPHONE NO.: 105 South Fourth St. - Artesia, NM 88210 505-748-1471
4. LOCATION OF WELL: At surface 1980' FNL; 660' FEL (Unit H, SENE)
14. PERMIT NO. DATE ISSUED
15. DATE BEGUN: RH-1-24-00 RT-2-2-00
16. DATE T.D. REACHED: 2-18-00
17. DATE COMPL.: 9-16-00
18. ELEVATIONS: 3859' GR
20. TOTAL DEPTH: 6025'
21. PLUG BACK T.D.: 5875'
23. INTERVALS DRILLED BY: 140-6025'
24. PRODUCING INTERVAL(S): 5708-5780' Penn
26. TYPE ELECTRIC AND OTHER LOGS RUN: CNL/LDC, Laterolog & Sonic



Eight Mile Ridge

CASING RECORD (Report all strings set in well)

Table with 6 columns: CASING SIZE/GRADE, WEIGHT, LB./FT., DEPTH SET (MD), HOLE SIZE, TOP OF CEMENT, CEMENTING RECORD, AMOUNT PULLED. Rows include 16" 40', 8 5/8" 908', 5 1/2" 6025'.


LINER RECORD

TUBING RECORD

Table with 3 columns: SIZE, TOP (MD), BOTTOM (MD) for LINER RECORD; SIZE, DEPTH SET (MD), PACKER SET (MD) for TUBING RECORD.

PERFORATION RECORD (Interval, size and number)

5990-5996' w/36 .41" holes
5906-5922' w/24 .42" Holes
5708-5780' w/32 .41" holes
5708-5780' w/84 .41" holes



ACID, SHOT, FRACTURE, CEMENT SQUEEZE, ETC.

DEPTH INTERVAL (MD) AMOUNT AND KIND OF MATERIAL USED
See attached sheet

PRODUCTION

Table with 8 columns: DATE FIRST PRODUCTION, PRODUCTION METHOD, WELL STATUS, DATE OF TEST, HOURS TESTED, CHOKER SIZE, PROD'N. FOR TEST PERIOD, OIL-BBL., GAS-MCF., WATER-BBL., GAS-OIL RATIO.

34. DISPOSITION OF GAS (Sold, used for fuel, vented, etc.) TEST WITNESSED BY Mike Montgomery

35. LIST OF ATTACHMENTS: Deviation Survey & Logs

36. I hereby certify that the foregoing and attached information is complete and correct as determined from all available records. SIGNED: [Signature] TITLE: Operations Technician DATE: []

*(See Instructions and Spaces for Additional Data on Reverse Side)

Yates Petroleum Corporation
Jasper ARJ Federal Com #3
Section 10-T8S-R26E
Chaves County, New Mexico

#32: ACID, SHOT, FRACTURE, CEMENT SQUEEZE, ETC.

<u>DEPTH INTERVAL</u>	<u>TREATMENT</u>
5990-5996'	Acidized with 250 gallons of 20% iron control HCL acid. Re-acidized with 500 gallons of 20% iron control HCL acid. Re-acidized with 1500 gallons of 20% iron control HCL acid. Re-acidized with 3000 gallons 20% iron control HCL acid
5990-5996'	Retainer set at 5980'. Mix and pump 57 sacks Class C with fluid loss & 75 sacks Class C Neat. Squeezed to 2700# with 112 sacks In formation.
5906-5922'	Acidized with 250 gallons of 20% iron control HCL acid Re-acidized with 500 gallons of 20% iron control HCL acid. Re-acidized with 1000 gallons 20% iron control HCL acid.
5906-5922'	Re-acidized with 3000 gallons 20% iron control HCL acid.
5708-5780'	Acidized with 1400 gallons 7 ½% iron control acid.
5708-5780'	Frac'd with 24000 gallons 65Q N2 crosslinked foam & 20000# 16-30 Brady sand- Pressured out. Total sand in formation 6000#.

YATES PETROLEUM CORPORATION
Jasper ARJ Federal Com #3
Section 10-T8S-R26E
Chaves County, New Mexico

#32: ACID, SHOT, FRACTURE, CEMENT, SQUEEZE, ETC. CONTINUED:

DEPTH INTERVAL

TREATMENT

5774-5780'

Acidized with 750 gallons of 7-1/2% iron control acid & ball sealers

5708-5716'

Acidized with 750 gallons of 7-1/2% iron control acid

5708-5780'

Acidized with 82,148 gallons of 65Q CO2 foam, 100000# 20-40 Ottawa sand and 4250# 100 mesh sand

L & M DRILLING, INC.

OIL WELL DRILLING CONTRACTORS
PO BOX 1370 ARTESIA, NEW MEXICO 88211-1370
(505) 746-4405 746-3518 748-2205

February 24, 2000

Yates Petroleum Corporation
105 South Fourth Street
Artesia, NM 88219


RE: Kjasper ARJ Federal #3
1980' FNL & 660' FEL
Sec. 10, T8S, R26E
Chaves County, New Mexico

Gentlemen:

The following is a Deviation Survey for the above captioned well.

DEPTH	DEVIATION
472'	1/4°
660'	3/4°
1387'	3/4°
1918'	1°
2417'	3/4°
2909'	3/4°
3317'	1°
3917'	1°
4397'	3/4°
5023'	3/4°
5522'	1 1/2°
5607'	3/4°
6025'	1°


Very truly yours,




Eddie C. LaRue
Vice President

STATE OF NEW MEXICO }
COUNTY OF EDDY }

The foregoing was acknowledged before me
this 25th day of February, 2000.



Notary Public

REC
APR 11 2001
F
RO