

P. O. BOX 2088

SANTA FE, NEW MEXICO 87501

RECEIVED BY

MAY 23 1985

O. C. D.

ARTESIA, OFFICE

REQUEST FOR ALLOWABLE
AND

AUTHORIZATION TO TRANSPORT OIL AND NATURAL GAS

NO. OF COPIES DESIRED	
DISTRIBUTION	
SANTA FE	
FILE	
U.S.O.B.	
LAND OFFICE	
TRANSPORTER	
OIL	
NATURAL GAS	
OPERATION	
PRODUCTION OFFICE	

Operator

Marbob Energy Corporation

Address

P.O. Drawer 217, Artesia, N.M. 88210

Reason(s) for filing (Check proper box)

New Well

☐

Change in Transporter of:

Recompletion

☒

Oil

☐

Dry Gas

☐

Change in Ownership

☐

Casinghead Gas

☐

Condensate

☐

Other (Please explain)

If change of ownership give name
and address of previous owner

DESCRIPTION OF WELL AND LEASE

Lease Name	Well No.	Pool Name, Including Formation	Kind of Lease	Lease No.
M. Dodd "B"	1	Grbg Jackson SR Q G SA	State, Federal or Fee Fed	028731
Location				
Unit Letter	A	660 Feet From The North Line and 660 Feet From The East		
Line of Section	14	Township 17S	Range 29E	NMPM, Eddy

DESIGNATION OF TRANSPORTER OF OIL AND NATURAL GAS

Name of Authorized Transporter of Oil <input checked="" type="checkbox"/> or Condensate <input type="checkbox"/>	Address (Give address to which approved copy of this form is to be sent)					
Navajo Refining Co.	P.O. Dr. 159, Artesia, N.M. 88210					
Name of Authorized Transporter of Casinghead Gas <input checked="" type="checkbox"/> or Dry Gas <input type="checkbox"/>	Address (Give address to which approved copy of this form is to be sent)					
Phillips Petroleum Co.	4001 Penbrook, Odessa, Texas 79762					
If well produces oil or liquids, give location of tanks.	Unit	Sec.	Twp.	Rge.	Is gas actually connected?	When
	A	15	17S	29E	Yes	5/20/85

If this production is commingled with that from any other lease or pool, give commingling order number:

COMPLETION DATA

Designate Type of Completion - (X)	Oil Well	Gas Well	New Well	Workover	Deepen	Plug Back	Same Res'v.	Diff. Res'
					X		X	X
Date Spudded Dpn 2/2/85	Date Compl. Ready to Prod. Dpn 2/8/85	Total Depth 2552' Orig	P.B.T.D.					
Orig 3/14/40	Orig 4/23/40	3785' Dpn	3765'					
Elevations (DF, RKB, RT, GR, etc.) 3638' DF	Name of Producing Formation San Andres	Top Oil/Gas Pay 2834'	Tubing Depth 3767'					
Perforations 2834-3747' attached						Depth Casing Shoe 3785'		

TUBING, CASING, AND CEMENTING RECORD

HOLE SIZE	CASING & TUBING SIZE	DEPTH SET	SACKS CEMENT
	10 3/4" 32.75#	484.1'	150
	7" 20#	2276.26'	100
6 1/4"	4 1/2" 11.60#	3785'	635
	13" 40 & 50#	304'	Pulled

TEST DATA AND REQUEST FOR ALLOWABLE

(Test must be after recovery of total volume of load oil and must be equal to or exceed top of oil able for this depth or be for full 24 hours)

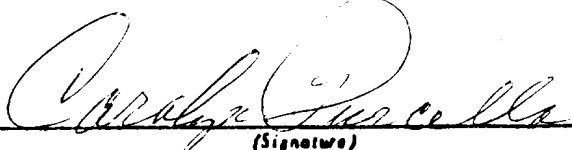
Date First New Oil Run To Tanks 5/20/85	Date of Test 5/21/85	Producing Method (Flow, pump, gas lift, etc.) Pumping	
Length of Test 24 hrs.	Tubing Pressure	Casing Pressure	Choke Size
Actual Prod. During Test 55	Oil-Bbls. 15	Water-Bbls. 40	Gas-MCF 18

GAS WELL

Actual Prod. Test-MCF/D	Length of Test	Bbls. Condensate/MCF	Gravity of Condensate
Testing Method (prior, back pr.)	Tubing Pressure (Shut-in)	Casing Pressure (Shut-in)	Choke Size

CERTIFICATE OF COMPLIANCE

I hereby certify that the rules and regulations of the Oil Conservation Division have been complied with and that the information given above is true and complete to the best of my knowledge and belief.



Production Clerk

(Title)

5/22/85

(Date)

OIL CONSERVATION DIVISION

APPROVED MAY 28 1985, 19

BY ORIGINAL SIGNED
BY LARRY BROOKS
GEOLOGIST - NMOCD

TITLE

This form is to be filed in compliance with RULE 1104.

If this is a request for allowable for a newly drilled or deep well, this form must be accompanied by a tabulation of the device tests taken on the well in accordance with RULE 111.

All sections of this form must be filled out completely for all wells on new and recompleted wells.

Fill out only Sections I, II, III, and VI for changes of well name or number, or transporter, or other such change of conditions.

Separate Forms C-104 must be filed for each pool in multi-completed wells.

Page 1 of 1

1

2

3


4

Page 1 of 1

Page 1 of 1

Marbob Energy Corporation
M. Dodd "B" #1
Perforations

2834
2845
2854
2872
2878
2886
2911
2926
2950
2980
3006
3017
3022
3030
3034
3045
3060
3074
3083
3108
3120
3174
3182
3188
3247
3270
3279
3293
3311
3331
3342
3354
3634
3636
3644
3663
3670
3674
3689
3700
3712
3719
3726
3740
3745
3747

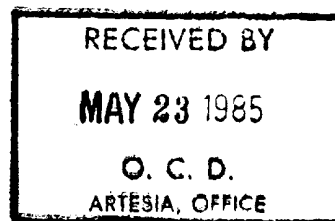


LaRue Drilling Co., Inc. — Oil Well Drilling Contractors

P. O. BOX ~~262~~ 470 ARTESIA, NEW MEXICO 88210

February 20, 1985

Marbob Energy Corporation
PO Box 304
Artesia, NM 88210




Re: Mary Dodd B Federal #1
660' FNL & 660' FEL
Sec. 14, T17S, R29E
Eddy County, New Mexico

Gentlemen:

The following is a Deviation Survey for the above captioned re-entry.

DEPTH	DEVIATION
2866'	1/2°
3365'	1/2°
3785'	1/4°


Very truly yours,


C. E. LaRue
President

STATE OF NEW MEXICO
COUNTY OF EDDY

§
§

The foregoing was acknowledged before me this 20th day of February, 1985.


NOTARY PUBLIC

