



KENNETH D. REYNOLDS - ARTESIA
LESLIE K. EVERTSON - ROSWELL

WEK DRILLING CO., INC. - OIL WELL DRILLING CONTRACTORS

P. O. Box 2055

ROSWELL, NEW MEXICO 88201

TELEPHONES: ARTESIA 746-6757

ROSWELL 623-3070

April 17, 1969

Solar Oil Company
P. O. Box 5596
Midland, Texas 79701

Attention: Marilyn Smith-Office Manager

Re: Deviation Survey
Your Geraldine State No. 1

Dear Madam:

As follows is a record of the deviation survey runs during
the drilling of the above referenced Well:

<u>Depth-Ft.</u>	<u>Deviation</u>	<u>Depth-Ft.</u>	<u>Deviation</u>
850	1/2°	3900	1 1/2°
1255	3/4°	4360	1 1/4°
1691	3/4°	4800	1 3/4°
2150	1/2°	5350	1 1/4°
2577	1/2°	5800	1 1/4°
3000	1 1/2°	5950	2°
3428	1°	6380	1 1/4°



John M. Wester


WEK DRILLING CO., INC.

Subscribed and sworn to me this 17th day of April, 1969


State: New Mexico
County: Chaves

March 2, 1972
My Commission Expires:


Notary Public



LTR



Job separation sheet

NO. OF COPIES RECEIVED	3
DISTRIBUTION	
SANTA FE	/
FILE	/
U.S.G.S.	
LAND OFFICE	
OPERATOR	/

NEW MEXICO OIL CONSERVATION COMMISSION

Form C-103
Supersedes Old
C-102 and C-103
Effective 1-1-65

5a. Indicate Type of Lease	
State <input checked="" type="checkbox"/>	Fee <input type="checkbox"/>
5. State Oil & Gas Lease No.	
B 514	
7. Unit Agreement Name	
8. Farm or Lease Name	
Geraldine State	
9. Well No.	
1	
10. Field and Pool, or Wildcat	
Undesignated - Emp. & Ab.	
12. County	
Eddy	

SUNDY NOTICES AND REPORTS ON WELLS <small>(DO NOT USE THIS FORM FOR PROPOSALS TO DRILL OR TO DEEPEN OR PLUG BACK TO A DIFFERENT RESERVOIR. USE "APPLICATION FOR PERMIT -" (FORM C-101) FOR SUCH PROPOSALS.)</small>	
1. OIL WELL <input checked="" type="checkbox"/> GAS WELL <input type="checkbox"/> OTHER- <input type="checkbox"/>	
2. Name of Operator	
SOLAR OIL COMPANY	
3. Address of Operator	
P. O. Box 5596 Midland, Texas	
4. Location of Well	
UNIT LETTER <u>E</u> , 1980 FEET FROM THE <u>North</u> LINE AND <u>660</u> FEET FROM THE <u>West</u> LINE, SECTION <u>28</u> TOWNSHIP <u>17-S</u> RANGE <u>29-E</u> NMPM.	
15. Elevation (Show whether DF, RT, GR, etc.)	
3575.5 GR	

16. Check Appropriate Box To Indicate Nature of Notice, Report or Other Data	
NOTICE OF INTENTION TO:	SUBSEQUENT REPORT OF:
PERFORM REMEDIAL WORK <input type="checkbox"/>	REMEDIAL WORK <input type="checkbox"/>
TEMPORARILY ABANDON <input type="checkbox"/>	COMMENCE DRILLING OPNS. <input checked="" type="checkbox"/>
PULL OR ALTER CASING <input type="checkbox"/>	CASING TEST AND CEMENT JOB <input checked="" type="checkbox"/>
OTHER <input type="checkbox"/>	OTHER <input type="checkbox"/>
PLUG AND ABANDON <input type="checkbox"/>	ALTERING CASING <input type="checkbox"/>
CHANGE PLANS <input type="checkbox"/>	PLUG AND ABANDONMENT <input type="checkbox"/>

17. Describe Proposed or Completed Operations (Clearly state all pertinent details, and give pertinent dates, including estimated date of starting any proposed work) SEE RULE 1103.

- 2-13-69 Spud 17-1/4" hole.
- 2-14-69 Ran 13-3/8", 48#, H-40 csg. to 335'. Cmt'd w/350 sx Class "C" Circ. WOC 18 hrs. Tested to 1000# for 30 mins. Held OK.
- 2-19-69 Drld 11" hole to 3000. Ran 8-5/8", 32# J-55 csg to 3000'. Cmt'd w/400 sx Class "C". Tested to 1000# for 30 mins. Held OK.
- 3-2-69 Drld 7-7/8" hole to TD of 6380'.

RECEIVED

APR 15 1969

O. C. C.
ARTESIA, OFFICE

18. I hereby certify that the information above is true and complete to the best of my knowledge and belief.		
SIGNED <u>W. J. Smith</u>	TITLE <u>Production Clerk</u>	DATE <u>April 14, 1969</u>
APPROVED BY <u>W. A. Gressett</u>	TITLE <u>OIL AND GAS INSPECTOR</u>	DATE <u>APR 15 1969</u>
CONDITIONS OF APPROVAL, IF ANY:		