

UNITE STATES DEPARTMENT OF THE INTERIOR
BUREAU OF LAND MANAGEMENT
ARTESIA, NM
RESUBMISSION
JF-3-26-97

APPLICATION FOR PERMIT TO DRILL OR DEEPEN

5. LEASE DESIGNATION AND SERIAL NO.

LC-029418-A

6. IF INDIAN, ALLOTTEE OR TRIBE NAME

N/A

7. UNIT AGREEMENT NAME

Skelly Unit

8. FARM OR LEASE NAME, WELL NO.

#214

9. API WELL NO.

30-015-29540

10. FIELD AND POOL OR WILDCAT

Grayburg Jackson 7-Rivers-QN-GB-SA

11. SEC., T., R., M., OR BLK.
AND SURVEY OR AREA

14, 17S-31E, N.M.P.M.

12. COUNTY FOR PARISH

Eddy

13. STATE

NM

1a. TYPE OF WORK

DRILL

DEEPEN

b. TYPE OF WELL

OIL WELL

GAS WELL

OTHER

SINGLE ZONE

MULTIPLE ZONE

2. NAME OF OPERATOR

The Wiser Oil Company

3. ADDRESS AND TELEPHONE NO.

c/o J. O. Easley, Inc., P. O. Box 245 Artesia, NM 88211 (505) 746-1070

4. LOCATION OF WELL (Report location clearly and in accordance with any State requirements.)*

At Surface 189' FSL & 73' FWL, Unit M

At proposed prod. Zone 189' FSL & 73' FWL, Unit M

SUBJECT TO
LIKE APPROVAL

14. DISTANCE IN MILES AND DIRECTION FROM NEAREST TOWN OR POST OFFICE*

± 5.8 miles southwest of Maljamar, NM

BY STATE

15. DISTANCE FROM PROPOSED * LOCATION TO NEAREST

PROPERTY OR LEASE LINE, FT. 73'

(Also to nearest drlg. unit line, if any)

16. NO. OF ACRES IN LEASE

640.00

17. NO. OF ACRES ASSIGNED TO THIS WELL

40

18. DISTANCE FROM PROPOSED LOCATION *

TO NEAREST WELL, DRILLING, COMPLETED OR APPLIED FOR, ON THIS LEASE, FT. 664'

19. PROPOSED DEPTH

4800'

20. ROTARY OR CABLE TOOLS

Rotary

21. ELEVATIONS (Show whether DF, RT, GR, etc.)

3880'

22. APPROX. DATE WORK WILL START *

4-22-97

23. PROPOSED CASING AND CEMENTING PROGRAM

SIZE OF HOLE	GRADE, SIZE OF CASING	WEIGHT PER FOOT	SETTING DEPTH	QUANTITY OF CEMENT
12 1/4"	8 5/8" 8RD X-42	20#	400'-350'	Circulate WITNESS
7 7/8"	5 1/2" J-55	17#	4800'	Sufficient to bring cmt 100' above 8 5/8" casing shoe. CIRCULATE

Duration of Program: Drilling - Nine (9) days
Completion - Thirty (30) days
See attached for complete Drilling Program

APPROVAL SUBJECT TO
GENERAL REQUIREMENTS AND
SPECIAL STIPULATIONS
ATTACHED

Posted IO-1
NL & API
5-2-97

Exhibit "A": Drilling Program Exhibit "D": Land Survey Plat Exhibit "G": Rig Layout
Exhibit "B": H₂S Plan Exhibit "E": Vicinity Plat Exhibit "H": BOP Layout
Exhibit "C": Surface Use Plan Exhibit "F": Existing Well Plat

IN ABOVE SPACE DESCRIBE PROPOSED PROGRAM: If proposal is to deepen, give data on present productive zone and proposed new productive zone. If proposal is to drill or deepen directionally, give pertinent data on subsurface locations and measured and true vertical depths. Give blowout preventer program, if any.

24. SIGNED Michael R. Burch TITLE Agent for The Wiser Oil Company DATE 3-25-97
Michael R. Burch, CPL

(This space for Federal or State office use)

PERMIT NO. _____ APPROVAL DATE _____

Application approval does not warrant or certify that the applicant holds legal or equitable title to those rights in the subject lease which would entitle the applicant to conduct operations thereon.

CONDITIONS OF APPROVAL, IF ANY:

APPROVED BY (ORIG. SGD.) TONY L. FERGUSON TITLE ADM, MINERALS DATE 7/24/97

*See Instructions On Reverse Side

EXHIBIT "D"

District I
PO Box 1980, Hobbs, NM 88241-1980
District II
PO Drawer DD, Artesia, NM 88211-0719
District III
1000 Rio Brazos Rd., Aztec, NM 87410
District IV
PO Box 2088, Santa Fe, NM 87504-2088

State of New Mexico
Energy, Minerals & Natural Resources Department

OIL CONSERVATION DIVISION
PO Box 2088
Santa Fe, NM 87504-2088

Form C-102
Revised February 10, 1994
Instructions on back
Submit to Appropriate District Office
State Lease - 4 Copies
Fee Lease - 3 Copies

AMENDED REPORT

WELL LOCATION AND ACREAGE DEDICATION PLAT

API Number 30-015-	Pool Code 28509	Pool Name Grayburg Jackson 7-Rivers QN GB SA
Property Code 017540	Property Name Skelly Unit	
OGRID No. 022922	Operator Name The Wiser Oil Company	Well Number 214 Elevation 3880

10 Surface Location



UL or lot no.	Section	Township	Range	Lot Idn	Feet from the	North/South line	Feet from the	East/West line	County
M	14	17 S	31 E		189	South	73	West	Eddy

11 Bottom Hole Location If Different From Surface

UL or lot no.	Section	Township	Range	Lot Idn	Feet from the	North/South line	Feet from the	East/West line	County

12 Dedicated Acres 40	13 Joint or Infill	14 Consolidation Code	15 Order No.
--------------------------	--------------------	-----------------------	--------------

NO ALLOWABLE WILL BE ASSIGNED TO THIS COMPLETION UNTIL ALL INTERESTS HAVE BEEN CONSOLIDATED
OR A NON-STANDARD UNIT HAS BEEN APPROVED BY THE DIVISION

<div style="display: flex; justify-content: space-between;"> 3880.9 3886.2 </div> <div style="display: flex; justify-content: space-between; margin-top: 20px;"> 3877.5 3882.7 </div>	<div style="border: 1px solid black; padding: 5px;"> <p>17 OPERATOR CERTIFICATION</p> <p><i>I hereby certify that the information contained herein is true and complete to the best of my knowledge and belief.</i></p> <div style="text-align: center; margin-top: 20px;">  Signature: Michael R. Burch, CPL Printed Name: Agent for The Wiser Oil Company Title: _____ Date: 3-25-97 </div> </div> <hr/> <div style="border: 1px solid black; padding: 5px;"> <p>18 SURVEYOR CERTIFICATION</p> <p><i>I hereby certify that the well location shown on this plat was plotted from field notes of actual surveys made by me or under my supervision, and that the same is true and correct to the best of my belief.</i></p> <div style="text-align: center; margin-top: 10px;"> Date of Survey: March 28, 1996 Signature of Surveyor: P. Patton  Certificate Number: 8112 </div> </div>
-------------------------------------------------------------------------------------------------------------------------------------------------------------------------------------------------------------------------------------------	-----------------------------------------------------------------------------------------------------------------------------------------------------------------------------------------------------------------------------------------------------------------------------------------------------------------------------------------------------------------------------------------------------------------------------------------------------------------------------------------------------------------------------------------------------------------------------------------------------------------------------------------------------------------------------------------------------------------------------------------------------------------------------------------------------------------------------------------------------------------------------------------------------------------------------------------------------------------------------------------------------------------------------------------------------------------------------------------------------------------------------------------------------------------------------------------------------------------------------

BOP & CHOKE MANIFOLD

12"/900 Cameron SS Space Saver
3000# Working Pressure
3000# Working Pressure Choke Manifold

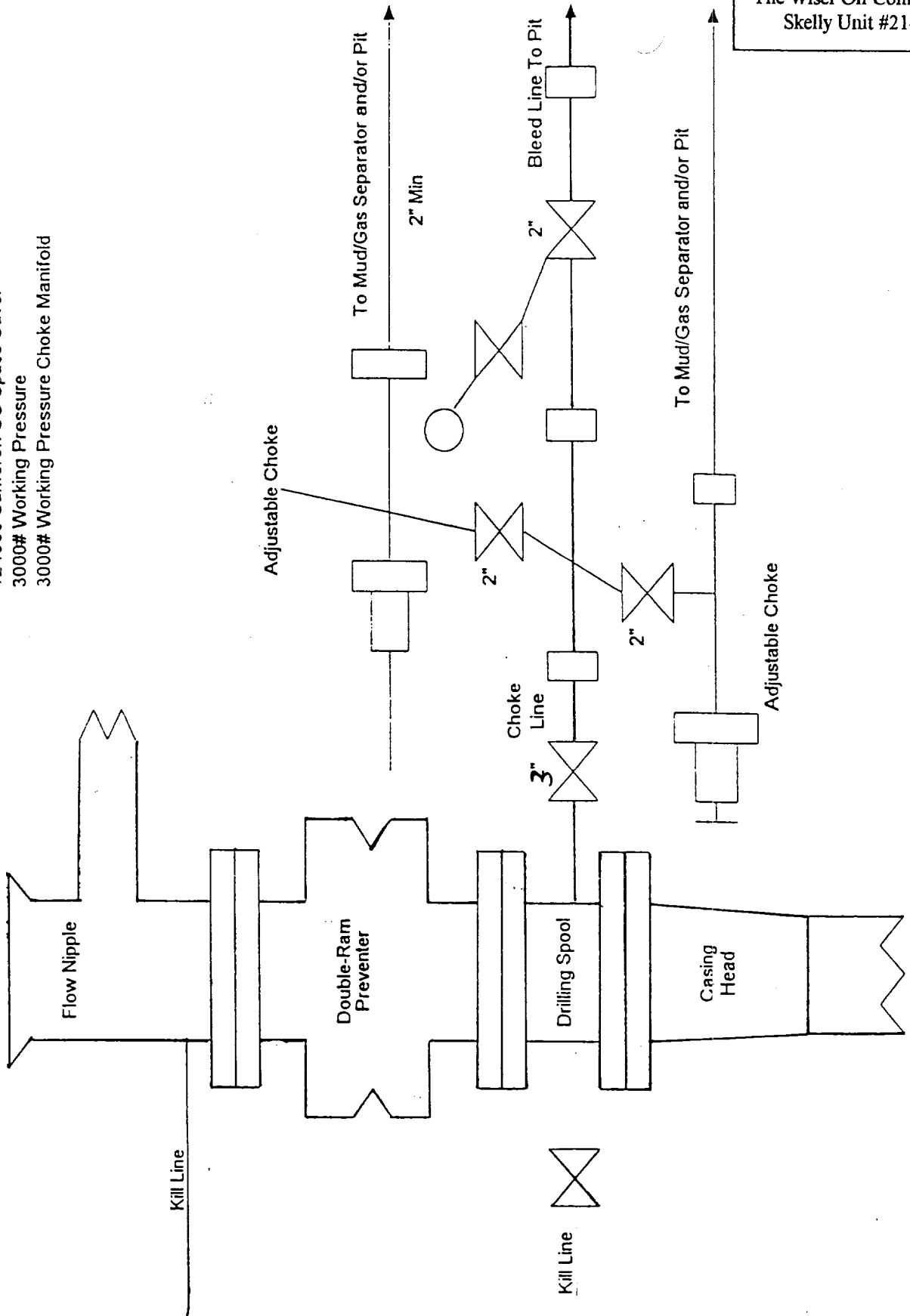


EXHIBIT "H"

BOP LAYOUT

The Wiser Oil Company
Skelly Unit #214