

UNITED STATES
DEPARTMENT OF THE INTERIOR
BUREAU OF LAND MANAGEMENT

OPERATOR'S COPY

SEP 15 1999

FORM APPROVED
Budget Bureau No. 1004-0135
Expires: March 31, 1993

SUNDRY NOTICES AND REPORTS ON WELLS

Do not use this form for proposals to drill or to deepen or reentry to a different reservoir.
Use "APPLICATION FOR PERMIT-" for such proposals

SUBMIT IN TRIPLICATE

1. Type of Well
☒ Oil Well ☐ Gas Well ☐ Other
2. Name of Operator
MARBOB ENERGY CORPORATION 14049
3. Address and Telephone No.
P.O. BOX 227, ARTESIA, NM 88210 505-748-3303
4. Location of Well (Footage, Sec., T., R., M., or Survey Description)
1980 FNL 2615 FEL, SEC. 26-T17S-R29E UNIT G

5. Lease Designation and Serial No.
LC-028784B

6. If Indian, Allottee or Tribe Name

7. If Unit or CA, Agreement Designation

BURCH KEELY UNIT

8. Well Name and No. 6497
BURCH KEELY UNIT #300

9. API Well No.

10. Field and Pool, or Exploratory Area
GRBG JACKSON SR Q GRBG SA

11. County or Parish, State

EDDY, NM

12. CHECK APPROPRIATE BOX(s) TO INDICATE NATURE OF NOTICE, REPORT, OR OTHER DATA

TYPE OF SUBMISSION

☐ Notice of Intent
☒ Subsequent Report
☐ Final Abandonment Notice

TYPE OF ACTION


☐ Abandonment
☐ Recompletion
☐ Plugging Back
☐ Casing Repair
☐ Altering Casing
☒ Other CHANGE WELL NAME

☐ Change of Plans
☐ New Construction
☐ Non-Routine Fracturing
☐ Water Shut-Off
☐ Conversion to Injection
☐ Dispose Water

(Note: Report results of multiple completion on Well Completion or Recompletion Report and Log form.)

13. Describe Proposed or Completed Operations (Clearly state all pertinent details, and give pertinent dates, including estimated date of starting any proposed work. If well is directionally drilled, give subsurface locations and measured and true vertical depths for all markers and zones pertinent to this work.)*

CHANGE NAME OF WELL FROM: BURCH KEELY UNIT #865
TO: BURCH KEELY UNIT #300



14. I hereby certify that the foregoing is true and correct

Signed Robin Cockburn
(This space for Federal or State office use)

Title PRODUCTION ANALYST

Date 08/25/99

Approved by Larry D. Bray
Conditions of approval, if any

Acting
Title Assistant Field Office Manager,
Lands and Minerals

Date 9-14-99

**UNITED STATES
DEPARTMENT OF THE INTERIOR
BUREAU OF LAND MANAGEMENT**

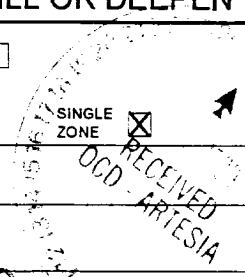
SUBMIT IN TRIPLICATE*
(Other instructions on
reverse side)

FORM APPROVED
OMB NO. 1004-0136
Expires: February 28, 1995

APPLICATION FOR PERMIT TO DRILL OR DEEPEN

1a. TYPE OF WORK DRILL <input checked="" type="checkbox"/> DEEPEN <input type="checkbox"/>			5. LEASE DESIGNATION AND SERIAL NO. LC-028784B	
b. TYPE OF WELL OIL WELL <input checked="" type="checkbox"/> GAS WELL <input type="checkbox"/> OTHER <input type="checkbox"/>			6. IF INDIAN, ALLOTTEE OR TRIBE NAME _____	
2. NAME OF OPERATOR MARBOB ENERGY CORPORATION			7. UNIT AGREEMENT NAME BURCH KEELY UNIT	
3. ADDRESS AND TELEPHONE NO. P.O. BOX 227, ARTESIA, NM 88210			8. FARM OR LEASE NAME, WELL NO. BURCH KEELY UNIT #865	
4. LOCATION OF WELL (Report location clearly and in accordance with BLM requirements.) At surface 1980 FNL 2615 FEL At proposed prod. zone SAME			9. API WELL NO. _____	
14. DISTANCE IN MILES AND DIRECTION FROM NEAREST TOWN OR POST OFFICE* EAST OF ARTESIA ON US 82 APPROX 20.7 MILES			10. FIELD AND POOL, OR WILDCAT GRBG JACKSON SR Q GRBG SA	
15. DISTANCE FROM PROPOSED* LOCATION TO NEAREST PROPERTY OR LEASE LINE, FT. (Also to nearest drg. unit line, if any) 1980'			11. SEC., T., R., M., OR BLK. AND SURVEY OR AREA SEC. 26-T17S-R29E	
16. NO. OF ACRES IN LEASE 480			12. COUNTY OR PARISH EDDY	
17. NO. OF ACRES ASSIGNED TO THIS WELL 40			13. STATE NM	
18. DISTANCE FROM PROPOSED LOCATION* TO NEAREST WELL, DRILLING, COMPLETED, OR APPLIED FOR, ON THIS LEASE, FT.			20. ROTARY OR CABLE TOOLS ROTARY	
21. ELEVATIONS (Show whether DF, RT, GR, etc.) 3575' GR			22. APPROX. DATE WORK WILL START* 06/25/99	

**SUBJECT TO
LIKE APPROVAL
BY STATE**



23. PROPOSED CASING AND CEMENT				
SIZE OF HOLE	GRADE, SIZE OF CASING	WEIGHT PER FOOT	SETTING DEPTH	QUANTITY OF CEMENT
12 1/4"	J-55	24#	350'	300 SX, CIRC
7 7/8"	J-55	17#	4800'	SUFFICIENT TO COVER 200' ABOVE ALL KNOWN O&G HORIZONS

ROSWELL CONTROLLED WATER BASIN

WITNESS

*Post ID-1
10-29-99
API + Loc*

PAY ZONE WILL BE SELECTIVELY PERFORATED AND STIMULATED AS NEEDED FOR OPTIMUM PRODUCTION

- ATTACHED ARE: 1. WELL LOCATION & ACREAGE DEDICATION PLAT
 2. SUPPLEMENTAL DRILLING DATA
 3. SURFACE USE PLAN

***MASTER SURFACE USE PLAN ON FILE AT BLM OFFICE - ROSWELL

**APPROVAL SUBJECT TO
GENERAL REQUIREMENTS AND
SPECIAL STIPULATIONS
ATTACHED**

IN ABOVE SPACE DESCRIBE PROGRAM: If proposal is to deepen, give data on present productive zone and proposed new productive zone. If proposal is to drill or deepen directionally, give pertinent data on subsurface locations and measured and true vertical depths. Give blowout preventer program, if any.

24. SIGNED Robin Cockrum TITLE PRODUCTION ANALYST DATE 05/25/99

(This space for Federal or State office use)

PERMIT NO. _____ APPROVAL DATE _____

Application approval does not warrant or certify that the applicant holds legal or equitable title to those rights in the subject lease which would entitle the applicant to conduct operations thereon.
 CONDITIONS OF APPROVAL, IF ANY:

**Acting Assistant Field Office Manager,
Lands and Minerals**

APPROVED BY Larry D. Bray TITLE _____ DATE 9-14-99

*See Instructions On Reverse Side

DISTRICT I

P.O. Box 1980, Hobbs, NM 88241-1980

DISTRICT II

P.O. Drawer DD, Artesia, NM 88211-0719

DISTRICT III

1000 Rio Brazos Rd., Artec, NM 87410

DISTRICT IV

P.O. Box 2088, Santa Fe, NM 87504-2088

State of New Mexico

Energy, Minerals and Natural Resources Department

Form C-102

Revised February 10, 1994
Submit to Appropriate District Office

State Lease - 4 Copies

Fee Lease - 3 Copies

OIL CONSERVATION DIVISION

P.O. Box 2088

Santa Fe, New Mexico 87504-2088

☐ AMENDED REPORT

WELL LOCATION AND ACREAGE DEDICATION PLAT

API Number		Pool Code 28509	Pool Name GRBG JACKSON SR Q GRBG SA
Property Code 6497	Property Name BURCH KEELY UNIT		Well Number 865
OGRID No. 14049	Operator Name MARBOB ENERGY CORPORATION		Elevation 3575

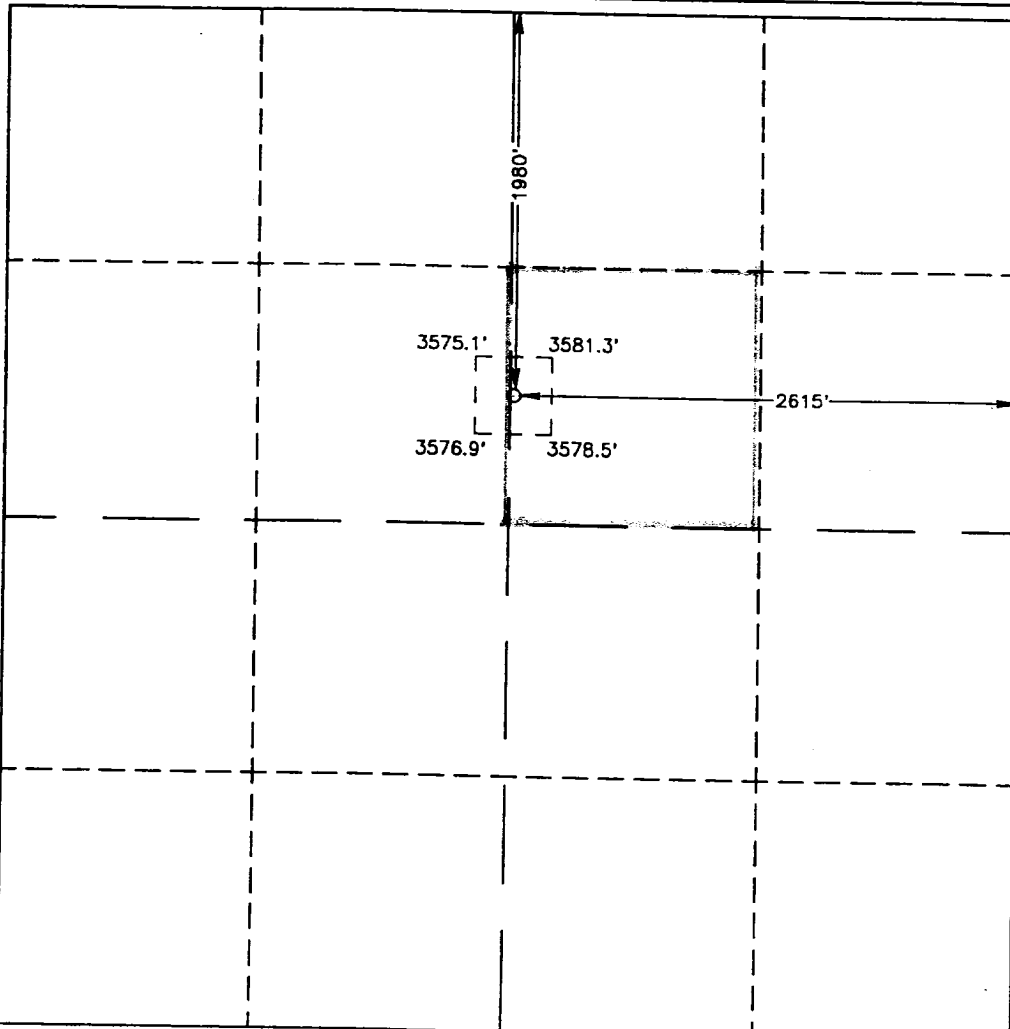

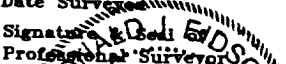
Surface Location

UL or lot No. G	Section 26	Township 17 S	Range 29 E	Lot Idn	Feet from the 1980	North/South line NORTH	Feet from the 2615	East/West line EAST	County EDDY
--------------------	---------------	------------------	---------------	---------	-----------------------	---------------------------	-----------------------	------------------------	----------------

Bottom Hole Location If Different From Surface

UL or lot No.	Section	Township	Range	Lot Idn	Feet from the	North/South line	Feet from the	East/West line	County
Dedicated Acres 40	Joint or Infill	Consolidation Code		Order No.					

NO ALLOWABLE WILL BE ASSIGNED TO THIS COMPLETION UNTIL ALL INTERESTS HAVE BEEN CONSOLIDATED
OR A NON-STANDARD UNIT HAS BEEN APPROVED BY THE DIVISION

	OPERATOR CERTIFICATION I hereby certify the information contained herein is true and complete to the best of my knowledge and belief.  Signature ROBIN COCKRUM Printed Name PRODUCTION ANALYST Title 5/25/99 Date
	SURVEYOR CERTIFICATION I hereby certify that the well location shown on this plat was plotted from field notes of actual surveys made by me or under my supervision, and that the same is true and correct to the best of my belief. APRIL 19, 1999 Date Surveyed Signature  Professional Surveyor RONALD G. EDSON NEW MEXICO P.O. Num. 99-112322 Certificate No. RONALD G. EDSON, 3239 GARY E. EDSON, 12841 PROFESSIONAL SURVEYOR, 12185