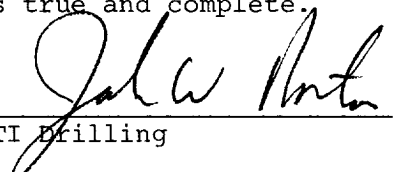


Deviation surveys taken on Clayton Williams Energy Inc.'s State 20 B #6 well in Eddy County, New Mexico:


<u>Depth</u>	<u>Degree</u>
470	.50
905	.50
1402	.25
1907	1.00
2400	.75
2904	1.25
3404	.75
3900	.75
4423	1.00
4533	1.00

I hereby certify that I have personal knowledge of the facts placed on this sheet and that such information given above is true and complete.




UTI Drilling


Before me, the undersigned authority, on this day personally appeared John W. Norton, known to me to be the person whose name is subscribed hereto, who, after being duly sworn, on oath states that he is the drilling contractor of the well identified in this instrument and that such well was not intentionally deviated from the vertical whatsoever.



John W. Norton

SWORN AND SUBSCRIBED TO before me this 10th day of March 2000.


PAT FARRELL
Notary Public, State of Texas
My Commission Expires 04-09-2003



Notary Public in and for
Lubbock County, Texas.

