

Submit 3 Copies
to Appropriate
District Office

State of New Mexico
Energy, Minerals and Natural Resources Department

Form C-103
Revised 1-1-89

DISTRICT I
P.O. Box 1980, Hobbs, NM 88240

DISTRICT II
P.O. Drawer DD, Artesia, NM 88210

DISTRICT III
1000 Rio Brazos Rd., Aztec, NM 87410

OIL CONSERVATION DIVISION

2040 Pacheco St.
Santa Fe, NM 87505

WELL API NO. 30-015-31008
Indicate Type of Lease STATE <input checked="" type="checkbox"/> FEE <input type="checkbox"/>
State Oil & Gas Lease No. B-7596
Lease Name or Unit Agreement Name BR-549
Well No. 1
Pool name or Wildcat EAST EMPIRE YESO

SUNDRY NOTICES AND REPORTS ON WELLS (DO NOT USE THIS FORM FOR PROPOSALS TO DRILL OR TO DEEPEN OR PLUG BACK TO A DIFFERENT RESERVOIR. USE "APPLICATION FOR PERMIT" (FORM C-101) FOR SUCH PROPOSALS.)	
Type of Well: OIL WELL <input checked="" type="checkbox"/> GAS WELL <input type="checkbox"/> OTHER <input type="checkbox"/>	
Name of Operator MARBOB ENERGY CORPORATION	
Address of Operator P.O. BOX 227, ARTESIA, NM 88210	
Well Location Unit Letter <u>BL</u> 330 Feet From The NORTH Line and 990 Feet From The WEST Line Section 27 Township 17S Range 29E NMPM EDDY County	
Elevation (Show whether DF, RKB, RT, GR, etc.)	

11

Check Appropriate Box to Indicate Nature of Notice, Report, or Other Data

NOTICE OF INTENTION TO:

PERFORM REMEDIAL WORK ☐ PLUG AND ABANDON ☐
TEMPORARILY ABANDON ☐ CHANGE PLANS ☐
PULL OR ALTER CASING ☐
OTHER: ☐

SUBSEQUENT REPORT OF:

REMEDIAL WORK ☐ ALTERING CASING ☐
COMMENCE DRILLING OPNS. ☐ PLUG AND ANBANDONMENT ☐
CASING TEST AND CEMENT JOB ☐
OTHER: AMEND A.P.D. ☒

¹²Describe Proposed or Completed Operations (Clearly state all pertinent details, and give pertinent dates, including estimated date of starting any proposed work) SEE RULE 1103.

WE ARE AMENDING THE FOOTAGE ON THE A.P.D. - SEE NEW C-102 ATTACHED



I hereby certify that the information above is true and complete to the best of my knowledge and belief.

SIGNATURE Robin Cockrum TITLE PRODUCTION ANALYST DATE 03-20-00

TYPE OR PRINT NAME ROBIN COCKRUM TELEPHONE NO. 748-3303

(This space for State Use)

ORIGINAL SIGNED BY TIM W. GUM
DISTRICT II SUPERVISOR B&C

APPROVED BY _____ TITLE _____ DATE 3-21-00

CONDITIONS OF APPROVAL, IF ANY:

P.O. Box 1980, Hobbs, NM 88241-1980

Energy, Minerals and Natural Resources Department.

Revised February 10, 1994
Submit to Appropriate District Office
State Lease - 4 Copies
Fee Lease - 3 Copies

DISTRICT II

P.O. Drawer DD, Artesia, NM 88211-0719

DISTRICT III

1000 Rio Brazos Rd., Artes, NM 87410

DISTRICT IV

P.O. BOX 2088, SANTA FE, N.M. 87504-2088

OIL CONSERVATION DIVISION

P.O. Box 2088

Santa Fe, New Mexico 87504-2088

☐ AMENDED REPORT

WELL LOCATION AND ACREAGE DEDICATION PLAT

API Number	Pool Code	Pool Name
30-015-31008	96610	EAST EMPIRE YESO
Property Code	Property Name	Well Number
25462	BR-549 STATE	1
OGRID No.	Operator Name	Elevation
14049	MARBOB ENERGY CORPORATION	3542

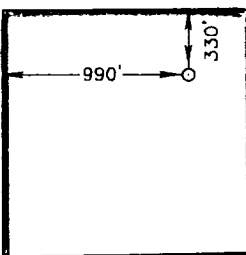
Surface Location

UL or lot No.	Section	Township	Range	Lot Idn	Feet from the	North/South line	Feet from the	East/West line	County
DH	27	17 S	29 E		330	NORTH	990	WEST	EDDY

Bottom Hole Location If Different From Surface

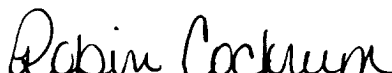
UL or lot No.	Section	Township	Range	Lot Idn	Feet from the	North/South line	Feet from the	East/West line	County
Dedicated Acres 40	Joint or Infill	Consolidation Code		Order No.					

NO ALLOWABLE WILL BE ASSIGNED TO THIS COMPLETION UNTIL ALL INTERESTS HAVE BEEN CONSOLIDATED
OR A NON-STANDARD UNIT HAS BEEN APPROVED BY THE DIVISION

OPERATOR CERTIFICATION

I hereby certify the the information contained herein is true and complete to the best of my knowledge and belief.


 Signature

ROBIN COCKRUM
 Printed Name

PRODUCTION ANALYST
 Title

3/21/00
 Date

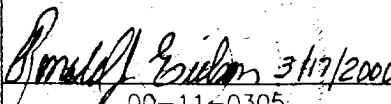
SURVEYOR CERTIFICATION

I hereby certify that the well location shown on this plat was plotted from field notes of actual surveys made by me or under my supervision, and that the same is true and correct to the best of my belief.

MARCH 16, 2000

Date Surveyed _____ DC

Signature & Seal of
 Professional Surveyor

 3/17/2000
 00-11-0305

Certificate No.	RONALD J. EIDSON	3239
	GARY EIDSON	12641
	MACON McDONALD	12185