

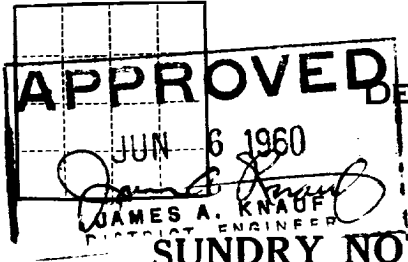
Form 9-331a  
(Feb. 1951)

(SUBMIT IN TRIPLICATE)

Land Office **Santa Fe**

Lease No. **N.M. 08520**

Unit **RECEIVED**



UNITED STATES  
DEPARTMENT OF THE INTERIOR  
GEOLOGICAL SURVEY

JUN 13 1960

SUNDRY NOTICES AND REPORTS ON WELLS **O. C. C.**  
ARTESIA, OFFICE

NOTICE OF INTENTION TO DRILL	<input checked="" type="checkbox"/>	SUBSEQUENT REPORT OF WATER SHUT-OFF	
NOTICE OF INTENTION TO CHANGE PLANS		SUBSEQUENT REPORT OF SHOOTING OR ACIDIZING	
NOTICE OF INTENTION TO TEST WATER SHUT-OFF		SUBSEQUENT REPORT OF ALTERING CASING	
NOTICE OF INTENTION TO RE-DRILL OR REPAIR WELL		SUBSEQUENT REPORT OF RE-DRILLING OR REPAIR	
NOTICE OF INTENTION TO SHOOT OR ACIDIZE		SUBSEQUENT REPORT OF ABANDONMENT	
NOTICE OF INTENTION TO PULL OR ALTER CASING		SUPPLEMENTARY WELL HISTORY	
NOTICE OF INTENTION TO ABANDON WELL			

(INDICATE ABOVE BY CHECK MARK NATURE OF REPORT, NOTICE, OR OTHER DATA)

June 3, 1960

**Federal Mesquite**

Well No. **9-32** is located **330** ft. from **[N]** line and **2270.4** ft. from **[E]** line of sec. **32**

**18N/42E/4** Sec. **32** **18S** **37E** **N.M.P.M.**  
(1/4 Sec. and Sec. No.) (Twp.) (Range) (Meridian)  
**East Bayon Undesignated** **Sddy** **New Mexico**  
(Field) (County or Subdivision) (State or Territory)

The elevation of the derrick floor above sea level is **3356** ft. APPROVAL IS SUBJECT TO STATE ENGINEER REGULATIONS REQUIRED  
DETAILS OF WORK ON "APPLICATION FOR PERMIT TO DRILL FOR OIL" IN WATER BASIN.  
(State names of and expected depths to objective sands; show sizes, weights, and diameters of proposed casings; indicate mudding jobs, cementing points, and all other important proposed work.)  
BOX 876, ROSWELL, NEW MEXICO

We propose to drill a 1600' Grayburg Sand test, using combination tools.

We will spud with cable tools and cement approximately 125' of 10 1/4" surface pipe with 25 sacks.

Will drill the balance of the hole with rotary tools, setting 4 1/2" casing through any pay sand, using a DV tool placed about the top of the Grayburg and a staged cement job with sufficient cement to circulate.

All casing will be run and cemented so as to comply with the rules of the U. S. Geological Survey and the State Engineer's Office.

I understand that this plan of work must receive approval in writing by the Geological Survey before operations may be commenced.

Company **John H. Trigg**

Address **P. O. Box 8620**

**Roswell, New Mexico**

By **John H. Trigg**  
Title **Owner**



Page 12 of 15

12/15/2011

12/15/2011

**NEW MEXICO OIL CONSERVATION COMMISSION**  
**WELL LOCATION AND ACREAGE DEDICATION PLAT**

FORM C-128  
 Revised 5/1/57

SEE INSTRUCTIONS FOR COMPLETING THIS FORM ON THE REVERSE SIDE

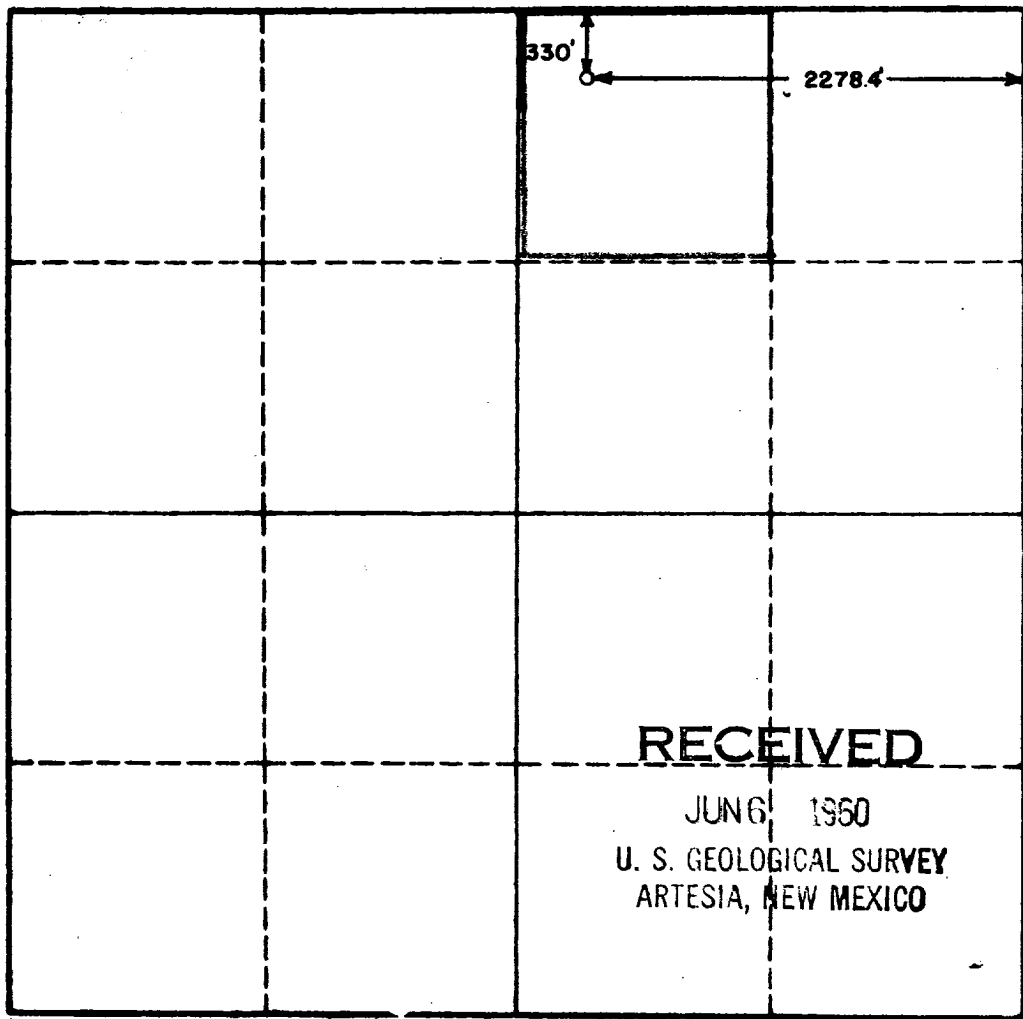
**SECTION A**

Operator <b>John H. Trigg</b>		Lease <b>Federal Nearburg</b>		Well No. <b>2-32</b>
Unit Letter <b>B</b>	Section <b>32</b>	Township <b>18 South</b>	Range <b>27 East</b>	County <b>Eddy County</b>
Actual Footage Location of Well: <b>330</b> feet from the <b>North</b> line and <b>2278.4</b> feet from the <b>East</b> line				
Ground Level Elev. <b>3353.0</b>	Producing Formation <b>Grayburg Sand</b>	Pool <b>East Dayton Undesignated</b>	Dedicated Acreage: <b>40</b> Acres	

1. Is the Operator the only owner in the dedicated acreage outlined on the plat below? YES  NO  ("Owner" means the person who has the right to drill into and to produce from any pool and to appropriate the production either for himself or for himself and another. (65-3-29 (e) NMSA 1935 Comp.)
2. If the answer to question one is "no," have the interests of all the owners been consolidated by communitization agreement or otherwise? YES  NO . If answer is "yes," Type of Consolidation \_\_\_\_\_
3. If the answer to question two is "no," list all the owners and their respective interests below:

Owner	Land Description

**SECTION B**




**CERTIFICATION**

I hereby certify that the information in SECTION A above is true and complete to the best of my knowledge and belief.

Name John H. Trigg  
 Position Owner  
 Company John H. Trigg  
 Date June 3, 1960

I hereby certify that the well location shown on the plat in SECTION B was plotted from field notes of actual surveys made by me under my supervision and that the same is true and correct to the best of my knowledge and belief.



Date Surveyed 6-2-60  
 Registered Professional Engineer and/or Land Surveyor John W. West  
 Certificate No. W.M. - P.E. & L.S. NO. 676

**RECEIVED**

JUN 6 1960  
 U. S. GEOLOGICAL SURVEY  
 ARTESIA, NEW MEXICO

