


Handwritten: N. M. O. C. COPY
(SUBMIT IN TRIPPLICATE)

New Mexico
Land Office *Handwritten:* HHHHHHHH



UNITED STATES
DEPARTMENT OF THE INTERIOR
GEOLOGICAL SURVEY

Lease No. _____
Unit *Handwritten:* 30-015-04542

Handwritten: RECEIVED

SUNDRY NOTICES AND REPORTS ON WELLS

Handwritten: O. C. O. ARTESIA, OFFICE

| | | | |
|--|--------------------------|--|--------------------------|
| NOTICE OF INTENTION TO DRILL | <input type="checkbox"/> | SUBSEQUENT REPORT OF WATER SHUT-OFF | <input type="checkbox"/> |
| NOTICE OF INTENTION TO CHANGE PLANS | <input type="checkbox"/> | SUBSEQUENT REPORT OF SHOOTING OR ACIDIZING | <input type="checkbox"/> |
| NOTICE OF INTENTION TO TEST WATER SHUT-OFF | <input type="checkbox"/> | SUBSEQUENT REPORT OF ALTERING CASING | <input type="checkbox"/> |
| NOTICE OF INTENTION TO RE-DRILL OR REPAIR WELL | <input type="checkbox"/> | SUBSEQUENT REPORT OF RE-DRILLING OR REPAIR | <input type="checkbox"/> |
| NOTICE OF INTENTION TO SHOOT OR ACIDIZE | <input type="checkbox"/> | SUBSEQUENT REPORT OF ABANDONMENT | <input type="checkbox"/> |
| NOTICE OF INTENTION TO PULL OR ALTER CASING | <input type="checkbox"/> | SUPPLEMENTARY WELL HISTORY | <input type="checkbox"/> |
| NOTICE OF INTENTION TO ABANDON WELL | <input type="checkbox"/> | | |

(INDICATE ABOVE BY CHECK MARK NATURE OF REPORT, NOTICE, OR OTHER DATA)

_____ 19__

Well No. _____ is located _____ ft. from $\begin{Bmatrix} N \\ S \end{Bmatrix}$ line and _____ ft. from $\begin{Bmatrix} E \\ W \end{Bmatrix}$ line of sec. _____

_____ (1/4 Sec. and Sec. No.) _____ (Twp.) _____ (Range) _____ (Meridian)
_____ (Field) _____ (County or Subdivision) _____ (State or Territory)

The elevation of the derrick floor above sea level is _____ ft.

DETAILS OF WORK

(State names of and expected depths to objective sands; show sizes, weights, and lengths of proposed casings; indicate mudding jobs, cementing points, and all other important proposed work)

Handwritten: 2 1/2" casing to 10' depth, 2 1/2" casing to 20' depth, 2 1/2" casing to 30' depth, 2 1/2" casing to 40' depth, 2 1/2" casing to 50' depth, 2 1/2" casing to 60' depth, 2 1/2" casing to 70' depth, 2 1/2" casing to 80' depth, 2 1/2" casing to 90' depth, 2 1/2" casing to 100' depth.

I understand that this plan of work must receive approval in writing by the Geological Survey before operations may be commenced.

Company _____

Address _____

By *Handwritten:* G. L. Fryman
Title _____

| | |
|---------------------------|-----|
| NUMBER OF COPIES RECEIVED | |
| DISTRIBUTION | |
| SANTA FE | |
| FILE | |
| U.S.G.S. | |
| LAND OFFICE | |
| TRANSPORTER | OIL |
| | GAS |
| PRODUCTION OFFICE | |
| OPERATOR | |

NEW MEXICO OIL CONSERVATION COMMISSION
WELL LOCATION AND ACREAGE DEDICATION PLAT
SEE INSTRUCTIONS FOR COMPLETING THIS FORM ON THE REVERSE SIDE

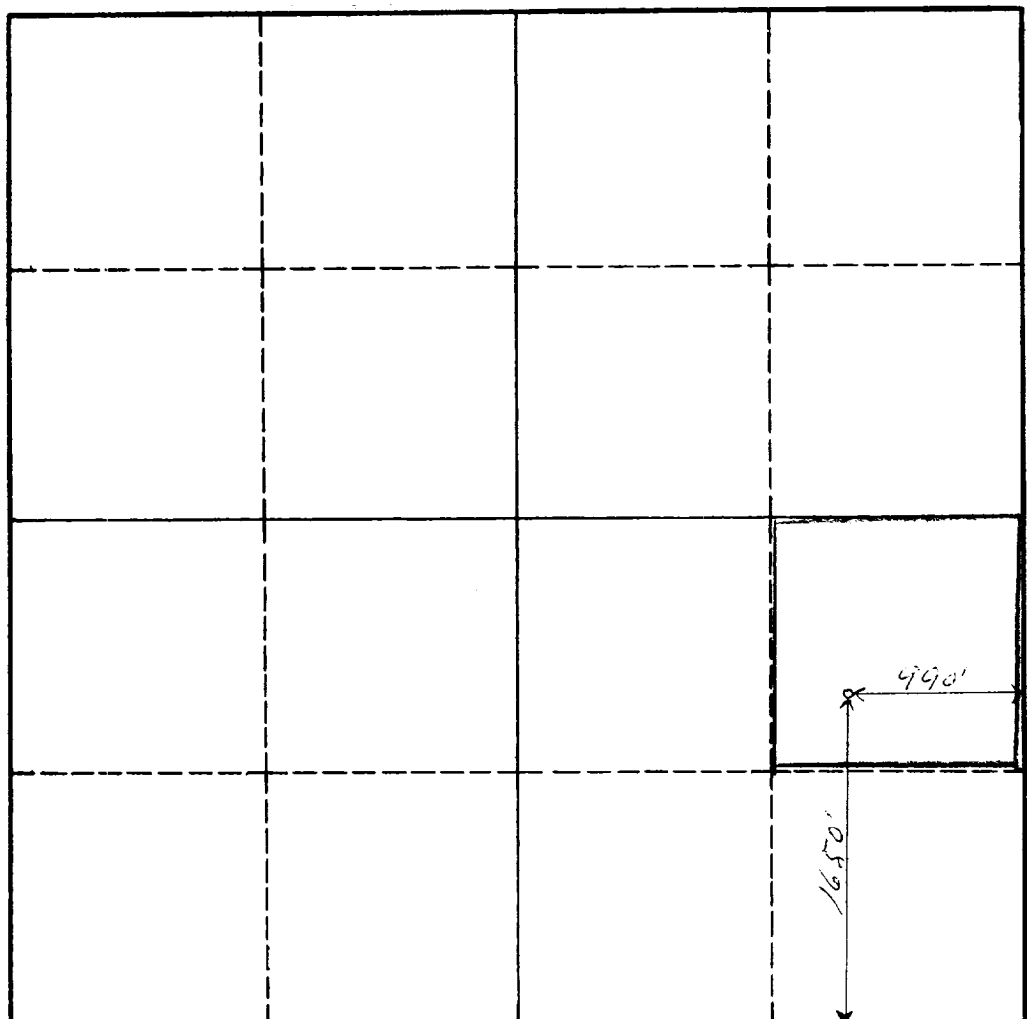
SECTION A

| | | | | |
|--|--|------------------------------|------------------------------------|--------------------|
| Operator W. W. Silverthorne | | Lease Leasing Federal | | Well No. 2 |
| Unit Letter 1st | Section 29 | Township 18 N | Range 30 E | County Hddy |
| Actual Footage Location of Well: 1650 feet from the 1 line and 990 feet from the 1 line | | | | |
| Ground Level Elev. | Producing Formation Lower Yalco | Pool Shuart | Dedicated Acreage: 40 Acres | |

1. Is the Operator the only owner in the dedicated acreage outlined on the plat below? YES 1 NO . ("Owner" means the person who has the right to drill into and to produce from any pool and to appropriate the production either for himself or for himself and another. (65-3-29 (e) NMSA 1935 Comp.)
2. If the answer to question one is "no," have the interests of all the owners been consolidated by communitization agreement or otherwise? YES NO . If answer is "yes," Type of Consolidation
3. If the answer to question two is "no," list all the owners and their respective interests below:

| Owner | Land Description |
|-------|------------------|
| | |

SECTION B




CERTIFICATION

I hereby certify that the information in SECTION A above is true and complete to the best of my knowledge and belief.

| | |
|----------|---------------------------|
| Name | <i>W. W. Silverthorne</i> |
| Position | Consultant |
| Company | W. W. Silverthorne |
| Date | 1/28/58 |

I hereby certify that the well location shown on the plat in SECTION B was plotted from field notes of actual surveys made by me or under my supervision, and that the same is true and correct to the best of my knowledge and belief.

| | |
|---|---------------------------|
| Date Surveyed | 1/28/58 |
| Registered Professional Engineer and/or Land Surveyor | <i>W. W. Silverthorne</i> |
| Certificate No. | |



INSTRUCTIONS FOR COMPLETION OF FORM C-128

1. Operator shall furnish and certify to the information called for in Section A.
2. Operator shall outline the dedicated acreage for *both* oil and gas wells on the plat in Section B.
3. A registered professional engineer or land surveyor registered in the State of New Mexico or approved by the Commission shall show on the plat the location of the well and certify this information in the space provided.
4. All distances shown on the plat must be from the outer boundaries of the Section.
5. If additional space is needed for listing owners and their respective interests as required in question 3 of Section A, please use space below.