


(SUBMIT IN TRIPLICATE)

Land Office **Las Cruces**

Lease No. **101 01144**

Unit **A**



UNITED STATES
DEPARTMENT OF THE INTERIOR
GEOLOGICAL SURVEY

RECEIVED

JAN 31 1962

SUNDRY NOTICES AND REPORTS ON WELLS

O. C. C.
ARTESIA OFFICE

NOTICE OF INTENTION TO DRILL.....	<input checked="" type="checkbox"/>	SUBSEQUENT REPORT OF WATER SHUT-OFF.....	
NOTICE OF INTENTION TO CHANGE PLANS.....	<input type="checkbox"/>	SUBSEQUENT REPORT OF SHOOTING OR ACIDIZING.....	
NOTICE OF INTENTION TO TEST WATER SHUT-OFF.....	<input type="checkbox"/>	SUBSEQUENT REPORT OF ALTERING CASING.....	
NOTICE OF INTENTION TO RE-DRILL OR REPAIR WELL.....	<input type="checkbox"/>	SUBSEQUENT REPORT OF RE-DRILLING OR REPAIR.....	
NOTICE OF INTENTION TO SHOOT OR ACIDIZE.....	<input type="checkbox"/>	SUBSEQUENT REPORT OF ABANDONMENT.....	
NOTICE OF INTENTION TO PULL OR ALTER CASING.....	<input type="checkbox"/>	SUPPLEMENTARY WELL HISTORY.....	
NOTICE OF INTENTION TO ABANDON WELL.....	<input type="checkbox"/>		

(INDICATE ABOVE BY CHECK MARK NATURE OF REPORT, NOTICE, OR OTHER DATA)

Yates Petro. Corp.
#2 Perkins Feder "A-D"

January 23, 1962

Well No. **2 "A-D"** is located **660** ft. from **[N]** line and **1980** ft. from **[E]** line of sec. **6**

NW/4 NE/4 6 **195** **30E** **N.M.P.M.**
(1/4 Sec. and Sec. No.) (Twp.) (Range) (Meridian)
Wildcat **Eddy** **New Mexico**
(Field) (County or Subdivision) (State or Territory)

The elevation of the derrick floor above sea level is **3424** ft.

JAN 26 1962

DETAILS OF WORK

(State names of and expected depths to objective sands; show sizes, weights, and lengths of proposed casings; indicate mudding jobs, cementing points, and all other important proposed work)

Plans are to test the Seven Rivers Formation to a depth of 2200'. 8 5/8" surface pipe will be cemented to surface from a depth of 400'. (Just below top of salt). In event production is established, 4 1/2" production csg. will be run to T.D., cemented with 100 sx. and mudded to surface.

Cable tools will be used to total depth.

I understand that this plan of work must receive approval in writing by the Geological Survey before operations may be commenced.

Company **Yates Petroleum Corporation**

Address **309 Carper Building**

Artesia, New Mexico

By *R. W. Landerberg*

Title **Co. Geologist**

NUMBER OF COPIES RECEIVED	
DISTRIBUTION	
SANTA FE	
FILE	
U.S.G.S.	
LAND OFFICE	
TRANSPORTER	OIL
	GAS
PRODUCTION OFFICE	
OPERATOR	

NEW MEXICO OIL CONSERVATION COMMISSION
WELL LOCATION AND ACREAGE DEDICATION PLAT
 SEE INSTRUCTIONS FOR COMPLETING THIS FORM ON THE REVERSE SIDE

FORM C-128
 Revised 5/1/57

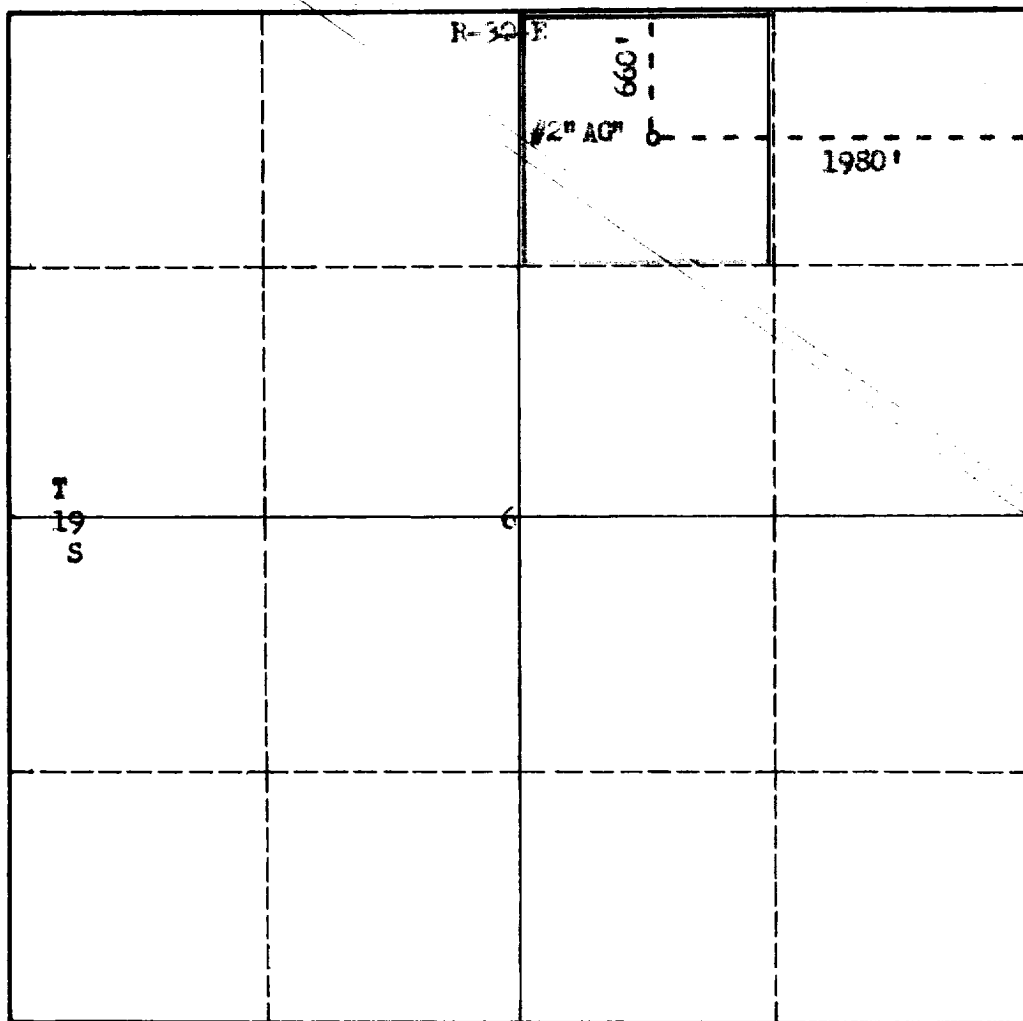
SECTION A

Operator Yates Petroleum Corporation		Lease Federal (Perkins)		Well No. 2 "AG" "A-D"	
Unit Letter P	Section 6	Township T19-S	Range R-30-E	County Eddy	
Actual Footage Location of Well: 660 feet from the North line and 1980 feet from the East line					
Ground Level Elev. 3123	Producing Formation		Pool	Dedicated Acreage: 40 Acres	

1. Is the Operator the only owner in the dedicated acreage outlined on the plat below? YES _____ NO _____. ("Owner" means the person who has the right to drill into and to produce from any pool and to appropriate the production either for himself or for himself and another. (65-3-29 (e) NMSA 1935 Comp.)
2. If the answer to question one is "no," have the interests of all the owners been consolidated by communitization agreement or otherwise? YES _____ NO _____. If answer is "yes," Type of Consolidation _____
3. If the answer to question two is "no," list all the owners and their respective interests below:

Owner	Land Description
	JAN 26 1962 RECEIVED COUNTY CLERK EDWARDS COUNTY, NEW MEXICO

SECTION B



CERTIFICATION


I hereby certify that the information in SECTION A above is true and complete to the best of my knowledge and belief.

R.W. Landerberger, Jr.
 Name
R.W. Landerberger, Jr.
 Position
Geologist
 Company
Yates Petroleum Corp.
 Date
January 23, 1962

I hereby certify that the well location shown on the plat in SECTION B was plotted from field notes of actual surveys made by me or under my supervision, and that the same is true and correct to the best of my knowledge and belief.

Date Surveyed
January 21, 1962
 Registered Professional Engineer
 and/or Land Surveyor

J. J. Hewitt
 Certificate No. **3280**



INSTRUCTIONS FOR COMPLETION OF FORM C-128

1. Operator shall furnish and certify to the information called for in Section A.
2. Operator shall outline the dedicated acreage for *both* oil and gas wells on the plat in Section B.
3. A registered professional engineer or land surveyor registered in the State of New Mexico or approved by the Commission shall show on the plat the location of the well and certify this information in the space provided.
4. All distances shown on the plat must be from the outer boundaries of the Section.
5. If additional space is needed for listing owners and their respective interests as required in question 3 of Section A, please use space below.