

NEW MEXICO OIL CONSERVATION COMMISSION
WELL LOCATION AND ACREAGE DEDICATION PLAT

Copy 431
Form C-107 7/8/68
Supersedes C-128
Effective 1-1-65

All distances must be from the outer boundaries of the Section.

Operator Cities Service Oil Company			Lease Government "T"		Well No. 1
Unit Letter C	Section 14	Township 20-S	Range 28-E	County Eddy	
Actual Footage Location of Well: 810 feet from the North line and 1980 feet from the West line					
Ground Level Elev. 3245.9'	Producing Formation Wolfcamp		Pool North Burton Flats-Wolfcamp Gas		Dedicated Acreage: 320 Acres

1. Outline the acreage dedicated to the subject well by colored pencil or hachure marks on the plat below.
2. If more than one lease is dedicated to the well, outline each and identify the ownership thereof (both as to working interest and royalty).
3. If more than one lease of different ownership is dedicated to the well, have the interests of all owners been consolidated by communitization, unitization, force-pooling, etc?

RECEIVED

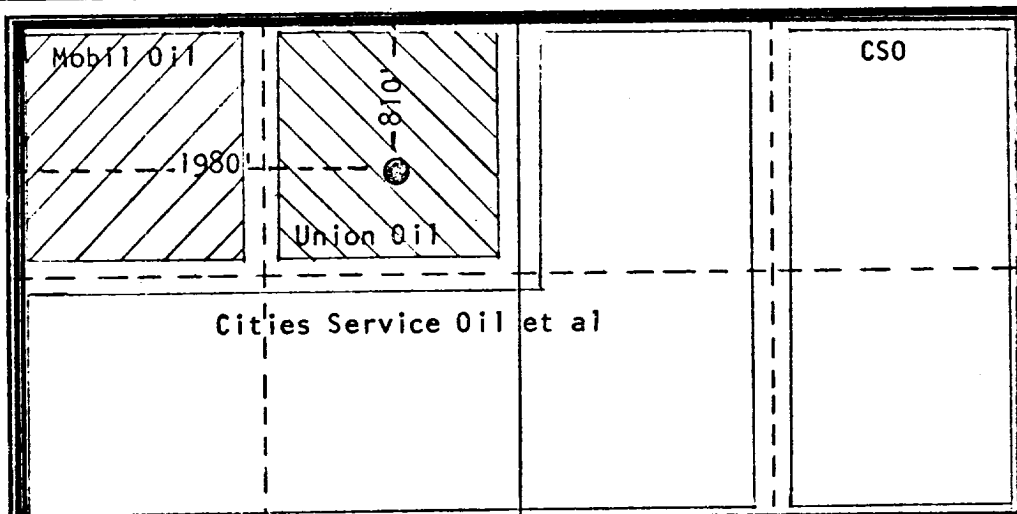
FEB 7 1975

☐ Yes ☒ No If answer is "yes," type of consolidation _____

O. C. C.

If answer is "no," list the owners and tract descriptions which have actually been consolidated. (Use reverse side of this form if necessary.) See Reverse Side

No allowable will be assigned to the well until all interests have been consolidated (by communitization, unitization, forced-pooling, or otherwise) or until a non-standard unit, eliminating such interests, has been approved by the Commission.



Unit Block Consists of 2560 acres. Working Interest of Participating Companies in this proposed well are as follows:

Cities Service Oil	36.05462
Union Oil of Calif.	6.31615
Superior Oil	15.79034
Flag-Redfern	3.94758
Great Western Drig.	3.15808
Gulf Oil Corp.	2.36855
Monsanto Oil Co.	2.36855
Ed. R. Hudson, Jr.	1.84220
R.B. & S.A. Johnson	1.57903
Mobil Oil Corp.	21.52777
Joseph Dunigan	1.92213
Howard W. Jennings	3.12500

CERTIFICATION

I hereby certify that the information contained herein is true and complete to the best of my knowledge and belief.

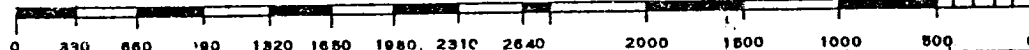
E. J. Smith

Name
Region Operation Manager
Position
Cities Service Oil Company
Company
February 6, 1975
Date

I hereby certify that the well location shown on this plat was plotted from field notes of actual surveys made by me or under my supervision, and that the same is true and correct to the best of my knowledge and belief.

Date Surveyed
Registered Professional Engineer and/or Land Surveyor

Certificate No.



R - 28 - E

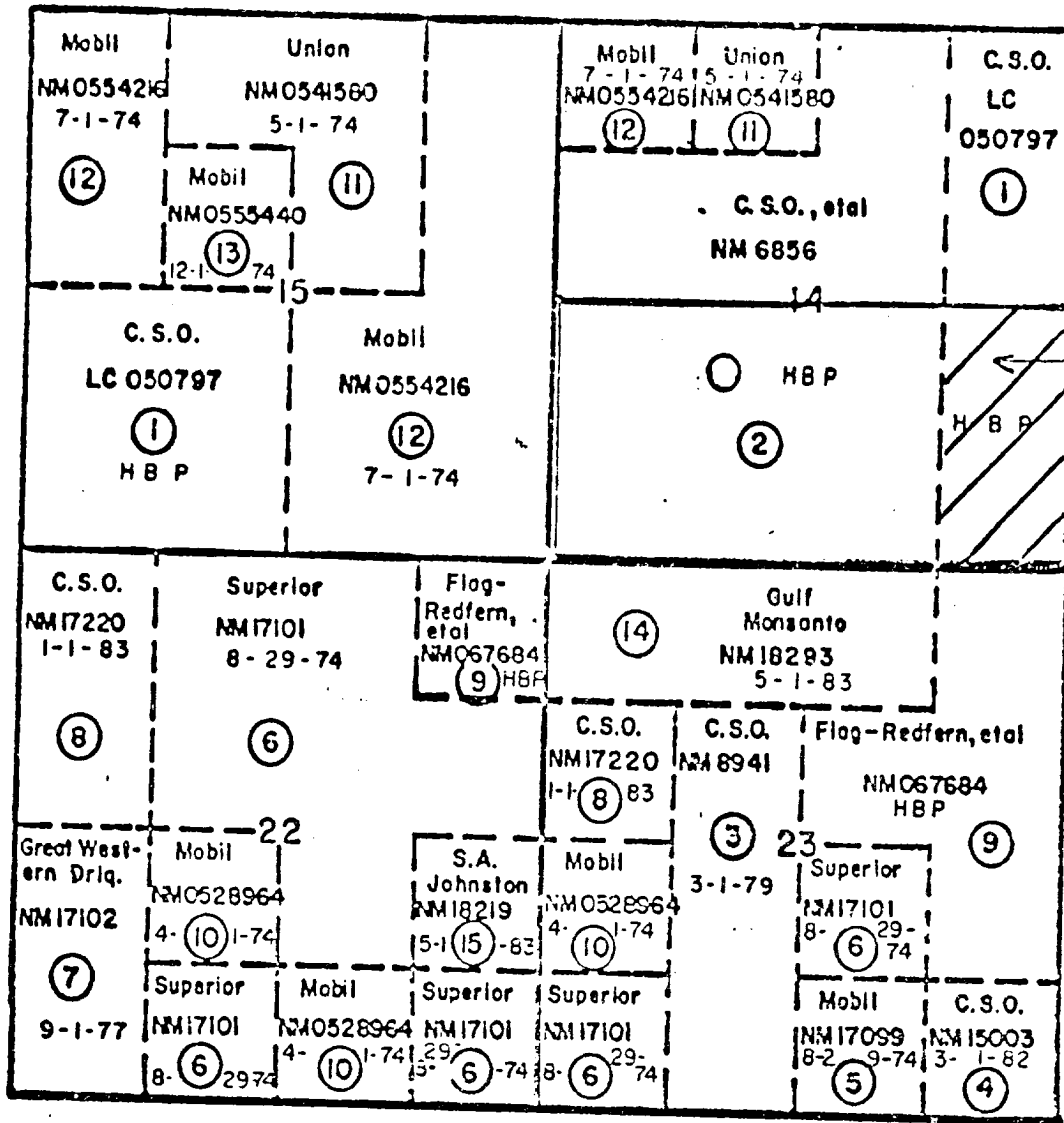


EXHIBIT "A" PART III

O/A DATED JUNE 11, 1973

(2) Tract Number

Eddy County, New Mexico
Scale: 1" = 2000'