

UNITED STATES
DEPARTMENT OF THE INTERIOR
BUREAU OF LAND MANAGEMENTN. M. Oil & Gas Division
811 C ST.
ARTESIA, NM 88210-2834FORM APPROVED
OMB NO. 1004-0136
Expires: February 28, 1995

APPLICATION FOR PERMIT TO DRILL OR DEEPEN

1a. TYPE OF WORK

DRILL ☒DEEPEN ☐

b. TYPE OF WELL

OIL
WELL ☐GAS
WELL ☒

OTHER

SINGLE
ZONE ☒MULTIPLE
ZONE ☐

2. NAME OF OPERATOR

E.G.L. Resources, Inc.

173413

3. ADDRESS AND TELEPHONE NO.

P.O. Box 371, Midland, Texas 79702 (915) 682-3502

4. LOCATION OF WELL (Report location clearly and in accordance with any State requirements.*)

At surface

2310 FNL 660 FEL

At proposed prod. zone

SAME

Unit H

14. DISTANCE IN MILES AND DIRECTION FROM NEAREST TOWN OR POST OFFICE*

Approximately 10 miles North East of Carlsbad, New Mexico

15. DISTANCE FROM PROPOSED*

LOCATION TO NEAREST
PROPERTY OR LEASE LINE, FT.
(Also to nearest drlg. unit line, if any)

1400

18. DISTANCE FROM PROPOSED LOCATION*


TO NEAREST WELL, DRILLING, COMPLETED,
OR APPLIED FOR, ON THIS LEASE, FT.

21. ELEVATIONS (Show whether DF, RT, GR, etc.)

3225' GL

23. PROPOSED CASING AND CEMENTING PROGRAM

SIZE OF HOLE	GRADE, SIZE OF CASING	WEIGHT PER FOOT	SETTING DEPTH	QUANTITY OF CEMENT
7 7/8"	5 1/2 J-55	15.5	750'	see below Post FD-1 6-25-99 API & Loc

5 1/2" casing - circulate to surface with 525sk Class C 2% CACL₂

IN ABOVE SPACE DESCRIBE PROPOSED PROGRAM: If proposal is to deepen, give data on present productive zone and proposed new productive zone. If proposal is to drill or deepen directionally, give pertinent data on subsurface locations and measured and true vertical depths. Give blowout preventer program, if any.

24.

SIGNED

TITLE

Engineer

DATE 5/11/99

(This space for Federal or State office use)

PERMIT NO.

APPROVAL DATE

Application approval does not warrant or certify that the applicant holds legal or equitable title to those rights in the subject lease which would entitle the applicant to conduct operations thereon.

CONDITIONS OF APPROVAL, IF ANY:

APPROVED BY

Acting

Assistant Field Office Manager,
Lands and Minerals

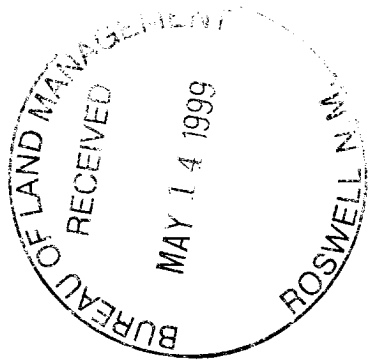
TITLE

DATE

JUN 16 1999

*See Instructions On Reverse Side

Title 18 U.S.C. Section 1001, makes it a crime for any person knowingly and willfully to make to any department or agency of the



DISTRICT I
P.O. Box 1980, Hobbs, NM 88240

State of New Mexico
Energy, Minerals and Natural Resources Department

Form C-102
Revised February 10, 1994
Instruction on back
Submit to Appropriate District Office
State Lease - 4 Copies
Fee Lease - 3 Copies

DISTRICT II
P.O. Drawer DD, Artesia, NM 88210

OIL CONSERVATION DIVISION
P.O. Box 2088
Santa Fe, New Mexico 87504-2088

DISTRICT III
1000 Rio Brazos Rd., Aztec, NM 87410

☐ AMENDED REPORT

WELL LOCATION AND ACREAGE DEDICATION PLAT

API Number		Pool Code		Pool Name	
Property Code		Property Name OXY YATES "22"			Well Number 6
OGRID No.		Operator Name E.G.L. RESOURCES			Elevation 3225'

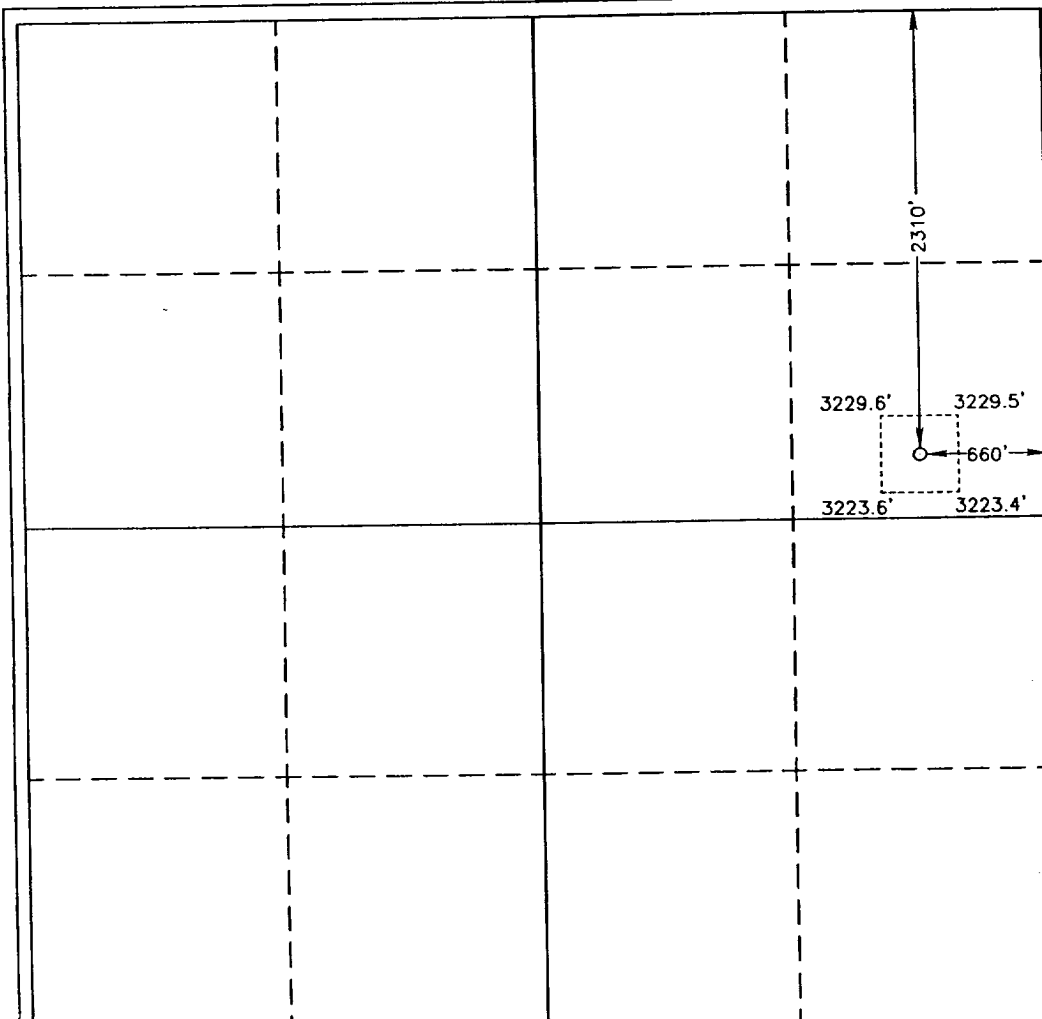
Surface Location

UL or lot No.	Section	Township	Range	Lot Idn	Feet from the	North/South line	Feet from the	East/West line	County
H	22	20 S	28 E		2310	NORTH	660	EAST	EDDY

Bottom Hole Location If Different From Surface

UL or lot No.	Section	Township	Range	Lot Idn	Feet from the	North/South line	Feet from the	East/West line	County
Dedicated Acres		Joint or Infill		Consolidation Code		Order No.			

NO ALLOWABLE WILL BE ASSIGNED TO THIS COMPLETION UNTIL ALL INTERESTS HAVE BEEN CONSOLIDATED
OR A NON-STANDARD UNIT HAS BEEN APPROVED BY THE DIVISION

	<p>OPERATOR CERTIFICATION</p> <p>I hereby certify the the information contained herein is true and complete to the best of my knowledge and belief.</p> <p><i>R.C. Schlager</i> Signature</p> <p>R.C. Schlager Printed Name</p> <p>Engineer Title</p> <p>5/11/99 Date</p>
	<p>SURVEYOR CERTIFICATION</p> <p>I hereby certify that the well location shown on this plat was plotted from field notes of actual surveys made by me or under my supervision and that the same is true and correct to the best of my belief.</p> <p>April 21, 1999</p>
	<p>Date Surveyed</p> <p>Signature & Seal of Professional Surveyor</p> <p><i>[Signature]</i></p> <p>NEW MEXICO</p> <p>REGISTERED PROFESSIONAL LAND SURVEYOR</p> <p>W.O. No. 91384</p> <p>Certificate No. Gary L. Jones 7977</p> <p>BASIN SURVEYS</p>

<i>E.G.L. RESOURCES INC</i>	
WELL HEAD & BOP CONFIGURATION	
OXY YATES FED 22 #6 2310' FNL, 660' FEL 20S 28E SEC 22	
DATE: 5/10/99	BY: DARREN PRINTZ

