

UNITED STATES
DEPARTMENT OF THE INTERIOR
BUREAU OF LAND MANAGEMENT

N.M. Oil Conservation Division
8108 1st Street
Artesia, NM 88210-2834

FORM APPROVED
OMB No. 1004-0133
Expires July 31, 1996

clsf

SUNDRY NOTICES AND REPORTS ON WELLS

Do not use this form for proposals to drill or to re-enter an abandoned well. Use Form 3160-3 (APD) for such proposals.


SUBMIT IN TRIPLICATE - Other instructions on reverse side

1. Type of Well
☐ Oil Well ☒ Gas Well ☐ Other

2. Name of Operator
E.G.L. RESOURCES INC

3a. Address
P.O. BOX 10886, MIDLAND TX 79702

4. Location of Well (Footage, Sec., T., R., M., or Survey Description)
2310 FNL 660 FEL SEC 22, 20S 28E



5. Lease Serial No.
NM 82993 ✓

6. If Indian, Allottee or Tribe Name

7. If Unit or CA/Agreement, Name and/or No.

8. Well Name and No.
OXY YATES FED 22 #6

9. API Well No.
30-015-30673

10. Field and Pool, or Exploratory Area
RUSSELL YATES LOWER


11. County or Parish, State
EDDY CO, NM

12. CHECK APPROPRIATE BOX(ES) TO INDICATE NATURE OF NOTICE, REPORT, OR OTHER DATA

TYPE OF SUBMISSION	TYPE OF ACTION			
<input type="checkbox"/> Notice of Intent	<input type="checkbox"/> Acidize	<input type="checkbox"/> Deepen	<input type="checkbox"/> Production (Start/Resume)	<input type="checkbox"/> Water Shut-Off
<input checked="" type="checkbox"/> Subsequent Report	<input type="checkbox"/> Alter Casing	<input type="checkbox"/> Fracture Treat	<input type="checkbox"/> Reclamation	<input type="checkbox"/> Well Integrity
<input type="checkbox"/> Final Abandonment Notice	<input type="checkbox"/> Casing Repair	<input checked="" type="checkbox"/> New Construction	<input type="checkbox"/> Recomplete	<input type="checkbox"/> Other
	<input type="checkbox"/> Change Plans	<input type="checkbox"/> Plug and Abandon	<input type="checkbox"/> Temporarily Abandon	
	<input type="checkbox"/> Convert to Injection	<input type="checkbox"/> Plug Back	<input type="checkbox"/> Water Disposal	

13. Describe Proposed or Completed Operation (clearly state all pertinent details, including estimated starting date of any proposed work and approximate duration thereof. If the proposal is to deepen directionally or recompleat horizontally, give subsurface locations and measured and true vertical depths of all pertinent markers and zones. Attach the Bond under which the work will be performed or provide the Bond No. on file with BLM/BIA. Required subsequent reports shall be filed within 30 days following completion of the involved operations. If the operation results in a multiple completion or recompleat in a new interval, a Form 3160-4 shall be filed once testing has been completed. Final Abandonment Notices shall be filed only after all requirements, including reclamation, have been completed, and the operator has determined that the site is ready for final inspection.)

SEE ATTACHMENT A



14. I hereby certify that the foregoing is true and correct

Name (Printed/Typed) _____ Title Op Engineer

Signature [Signature] Date 9/1/99

THIS SPACE FOR FEDERAL OR STATE OFFICE USE

Approved by _____ Title _____ Date _____

Conditions of approval, if any, are attached. Approval of this notice does not warrant or certify that the applicant holds legal or equitable title to those rights in the subject lease which would entitle the applicant to conduct operations thereon. Office _____

Title 18 U.S.C. Section 1001, makes it a crime for any person knowingly and willfully to make to any department or agency of the United States any false, fictitious or fraudulent statements or representations as to any matter within its jurisdiction.

(Instructions on reverse)

ATTACHMENT A
E.G.L. RESOURCES INC.

OXY YATES FED 22 #6

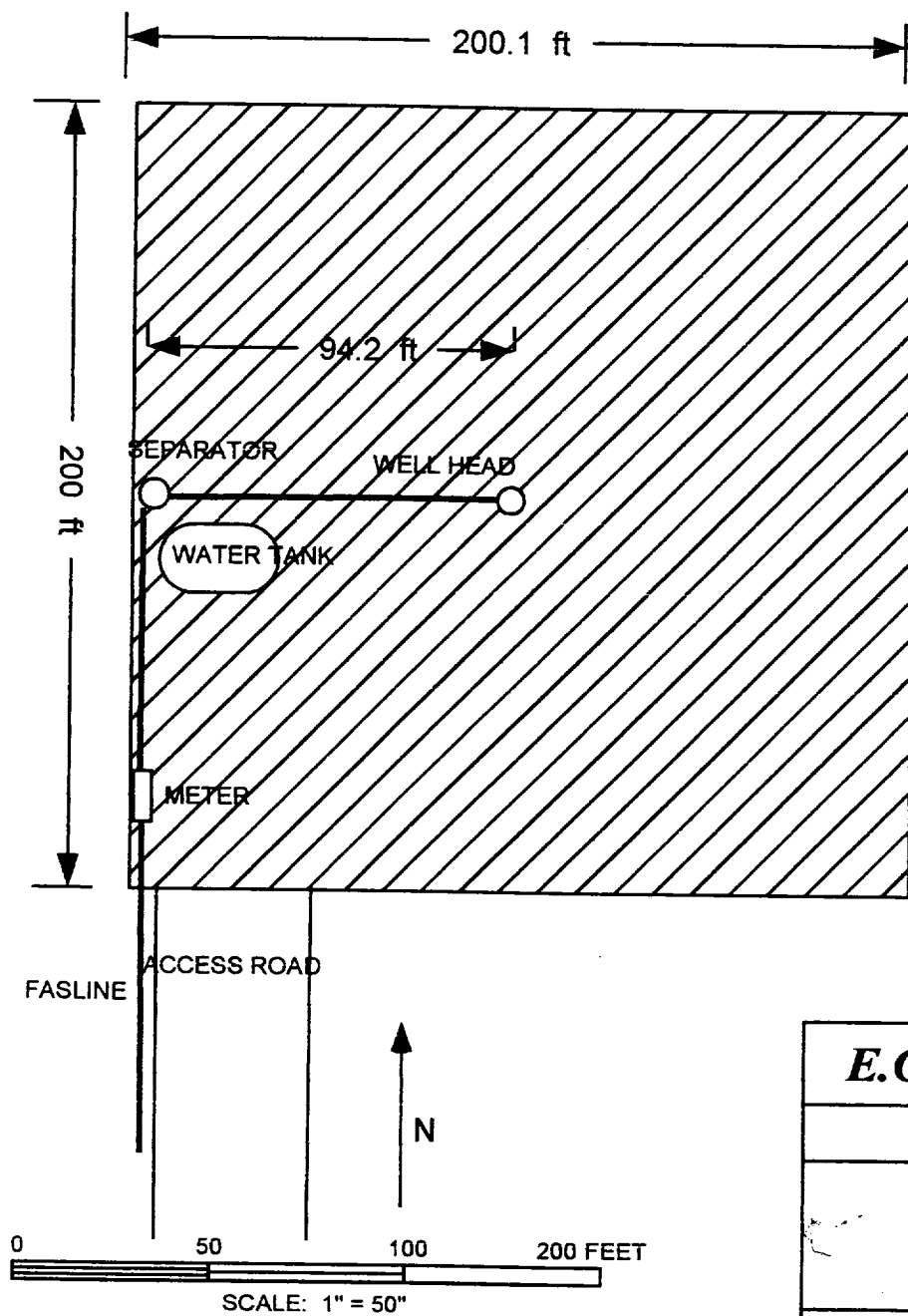
8/15/99 MIRU Fleet Cementers Rig #8.

8/16/99 TD 683' Water @ 90'. Run 26 jts 4 ½" 10.5 # STC J55 casing. Cement w/400 sx class "C" 3% CaCl. Cmt circulated.

8/17/99 TD 795'. Run Totco, Deviation .9 deg. Drill out OH 683 to 795. Run 22 Jts 2 3/8" J55 tubing. Intall wellhead.

8/19/99 Install surface equipment. Run fasline down roadway ditch to pipeline. 1 point well. SI well, waiting on meter run.

WELL SITE PLAT
OXY YATES FED 22 #6



E.G.L. RESOURCES INC

WELL SITE LAYOUT

OXY YATES FED 22 #6
2310 FNL, 660 FEL
20S 28E SEC 22

DATE: 8/20/99

BY: DARREN PRINTZ