

UNITED STATES
DEPARTMENT OF THE INTERIOR
BUREAU OF LAND MANAGEMENT

FORM APPROVED
OMB NO. 1004-0136
Expires: February 28, 1995

APPLICATION FOR PERMIT TO DRILL OR DEEPEN

1a. TYPE OF WORK

DRILL ☒

DEEPEN ☐

b. TYPE OF WELL

OIL
WELL ☒

GAS
WELL ☐

OTHER

SINGLE
ZONE ☒

MULTIPLE
ZONE ☐

2. NAME OF OPERATOR

E.G.L. Resources, Inc.

3. ADDRESS AND TELEPHONE NO.

P.O. Box 371, Midland, Texas 79702-0371

4. LOCATION OF WELL (Report location clearly and in accordance with BLM requirements.)

At surface

990 FNL & 330 FEL

At proposed prod. zone

SAME

Unit A

14. DISTANCE IN MILES AND DIRECTION FROM NEAREST TOWN OR POST OFFICE*

Approximately 10 miles North East of Carlsbad, New Mexico

15. DISTANCE FROM PROPOSED*

LOCATION TO NEAREST
PROPERTY OR LEASE LINE, FT.
(Also to nearest drlg. unit line, if any)

330'

16. NO. OF ACRES IN LEASE

160

17. NO. OF ACRES ASSIGNED
TO THIS WELL

20

18. DISTANCE FROM PROPOSED LOCATION*

TO NEAREST WELL, DRILLING, COMPLETED,
OR APPLIED FOR, ON THIS LEASE, FT.

660'

19. PROPOSED DEPTH

850'

20. ROTARY OR CABLE TOOLS

ROTARY

21. ELEVATIONS (Show whether DF, RT, GR, etc.)

3252' GL

22. APPROX. DATE WORK WILL START*


10/15/99

23.

PROPOSED CASING AND CEMENTING DATA

SIZE OF HOLE	GRADE SIZE OF CASING	WEIGHT PER FOOT	SETTING DEPTH	QUANTITY OF CEMENT
7 7/8"	5 1/2 J-55	15.5		

5 1/2" casing - circulate to surface with 525sk Class C 2% CACL₂



APPROVAL SUBJECT TO
GENERAL REQUIREMENTS AND
SPECIAL STIPULATIONS
ATTACHED

Post ID-1
11-5-99
API & Loc

IN ABOVE SPACE DESCRIBE PROPOSED PROGRAM: If proposal is to deepen, give data on present productive zone and proposed new productive zone. If proposal is to drill or deepen directionally, give pertinent data on subsurface locations and measured and true vertical depths. Give blowout preventer program, if any.

24.

SIGNED

[Signature]

TITLE

Op Engineer

DATE

9/6/99

(This space for Federal or State office use)

PERMIT NO.

APPROVAL DATE

Application approval does not warrant or certify that the applicant holds legal or equitable title to those rights in the subject lease which would entitle the applicant to conduct operations thereon.
CONDITIONS OF APPROVAL, IF ANY:

Assistant Field Office Manager,
Lands and Minerals

APPROVED BY

TITLE

DATE

OCT 25 1999

*See Instructions On Reverse Side

RECEIVED

SEP 15 '99

CLM
ROSWELL NM

Form C-102
Revised February 10, 1994
Instruction on back
Submit to Appropriate District Office
State Lease - 4 Copies
Fee Lease - 3 Copies

DISTRICT II
P.O. Drawer DD, Artesia, NM 86210

OIL CONSERVATION DIVISION

P.O. Box 2088
Santa Fe, New Mexico 87504-2088

DISTRICT III
1000 Rio Brazos Rd., Aztec, NM 87410

☐ AMENDED REPORT

WELL LOCATION AND ACREAGE DEDICATION PLAT

API Number	Pool Code	Pool Name
Property Code	Property Name OXY YATES "14" FEDERAL	Well Number 14
OGRID No.	Operator Name EGL RESOURCES	Elevation 3252'

Surface Location

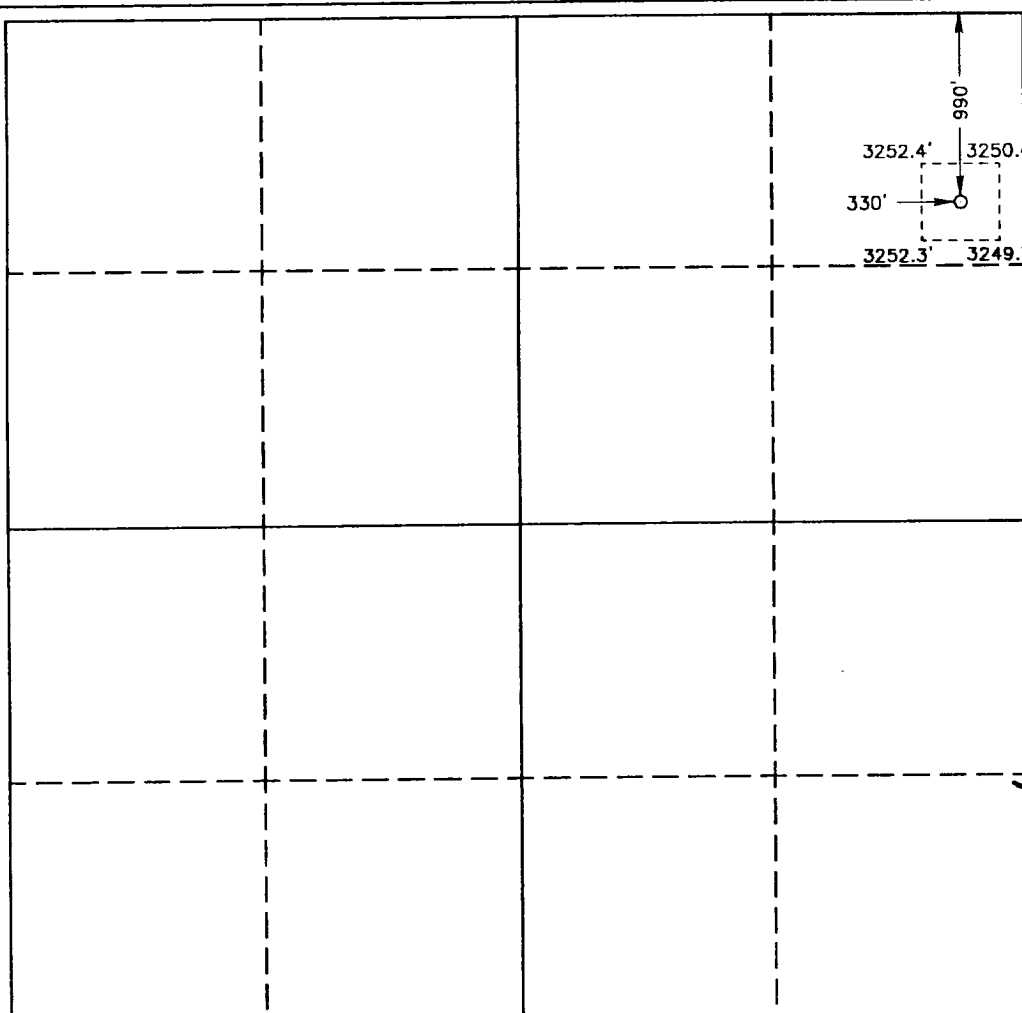

UL or lot No.	Section	Township	Range	Lot Idn	Feet from the	North/South line	Feet from the	East/West line	County
A	14	20 S	28 E		990	NORTH	330	EAST	EDDY

Bottom Hole Location If Different From Surface

UL or lot No.	Section	Township	Range	Lot Idn	Feet from the	North/South line	Feet from the	East/West line	County
---------------	---------	----------	-------	---------	---------------	------------------	---------------	----------------	--------

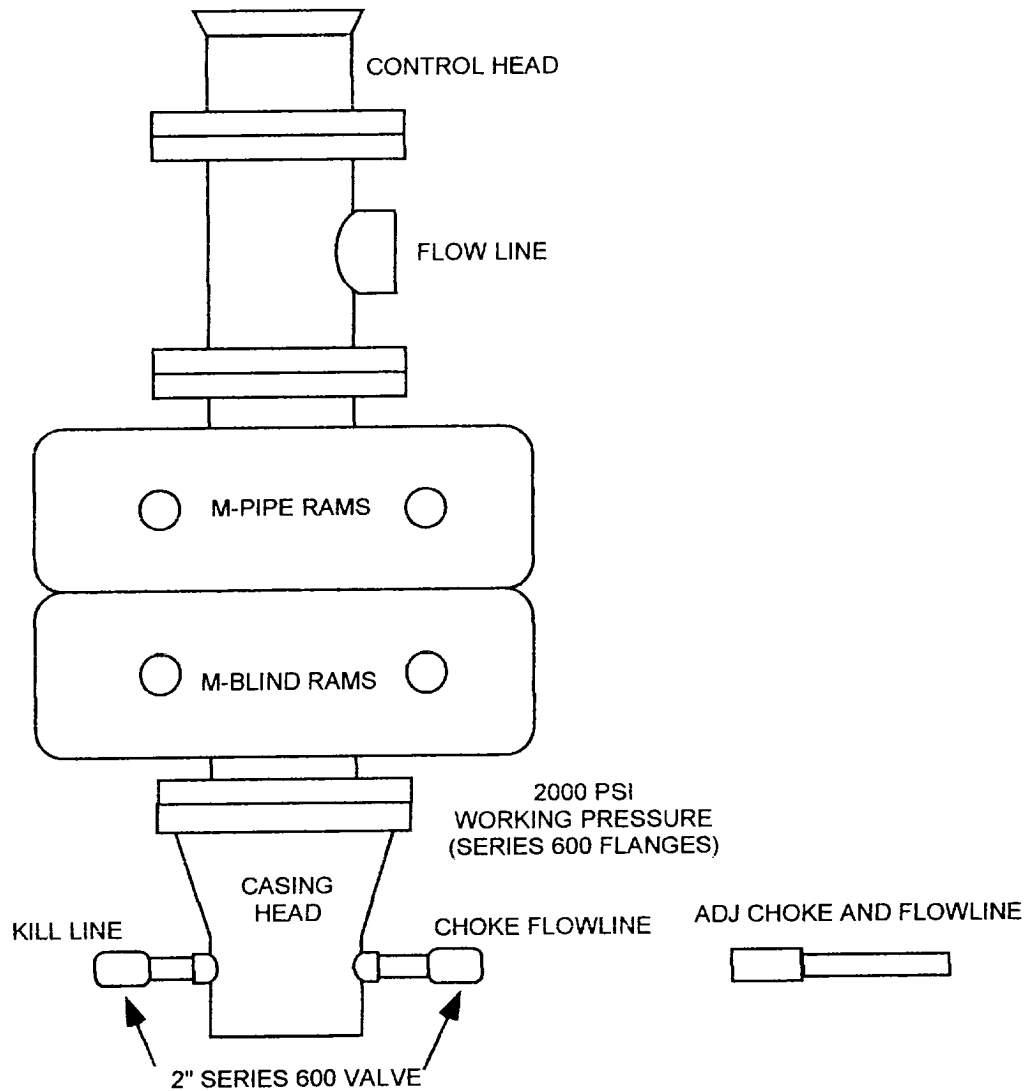
Dedicated Acres 40	Joint or Infill	Consolidation Code	Order No.
-----------------------	-----------------	--------------------	-----------

NO ALLOWABLE WILL BE ASSIGNED TO THIS COMPLETION UNTIL ALL INTERESTS HAVE BEEN CONSOLIDATED
OR A NON-STANDARD UNIT HAS BEEN APPROVED BY THE DIVISION

	<div style="border: 1px solid black; padding: 5px; margin-bottom: 10px;"> <p align="center">OPERATOR CERTIFICATION</p> <p><i>I hereby certify the information contained herein is true and complete to the best of my knowledge and belief.</i></p> <p align="right"><i>[Signature]</i></p> <hr/> <p align="right">Signature</p> <p align="right"><i>Barren Fritz</i></p> <hr/> <p align="right">Printed Name</p> <p align="right"><i>Op Engineer</i></p> <hr/> <p align="right">Title</p> <p align="right"><i>9/6/99</i></p> <hr/> <p align="right">Date</p> </div> <div style="border: 1px solid black; padding: 5px;"> <p align="center">SURVEYOR CERTIFICATION</p> <p><i>I hereby certify that the well location shown on this plat was plotted from field notes of actual surveys made by me or under my supervision, and that the same is true and correct to the best of my belief.</i></p> <p align="right"><i>[Signature]</i></p> <hr/> <p align="right">Date Surveyed <i>August 26, 1999</i></p> <hr/> <p align="right">Signature & Seal of Professional Surveyor</p> <div style="text-align: center;">  </div> <hr/> <p align="right">Certificate No. <i>Gary L. Jones</i> 7977</p> </div>
---	--

Basin Surveys

<i>E.G.L. RESOURCES INC</i>	
WELL HEAD & BOP CONFIGURATION	
OXY YATES FED 14 #14 990 FNL, 330 FEL 20S 28E SEC 14	
DATE: 9/2/99	BY: DARREN PRINTZ



30-015-30804

ORIP 173413

PROP 23909

POO1 52820