

UNITED STATES
DEPARTMENT OF THE INTERIOR
BUREAU OF LAND MANAGEMENT

SUBMIT IN DUPLICATE

(See other instructions on reverse side)

FOR APPROVED
OMB NO. 1004-0137
Expires: December 31, 1991

WELL COMPLETION OR RECOMPLETION REPORT AND LOG *

1. TYPE OF WELL: OIL WELL <input checked="" type="checkbox"/> GAS WELL <input type="checkbox"/> DRY <input type="checkbox"/> Other _____		5. LEASE DESIGNATION AND SERIAL NO. NM-18964	
2. NAME OF OPERATOR Fasken Oil and Ranch, Ltd.		6. IF INDIAN, ALLOTTEE OR TRIBE NAME	
3. ADDRESS AND TELEPHONE NO. 303 W. Wall, Suite 1800, Midland, TX 79701 (915) 687-1777		7. UNIT AGREEMENT NAME	
4. LOCATION OF WELL (Report location clearly and in accordance with any State requirements)* At surface 2105' FSL and 1350' FEL At top prod. interval reported below Same At total depth		8. FARM OR LEASE NAME, WELL NO. El Paso Federal No. 10	
14. PERMIT NO.		9. API WELL NO. 30-015-31147	
DATE ISSUED 05/09/2000		10. FIELD AND POOL OR WILDCAT Foster Draw Delaware	
15. DATE SPUNDED 06/08/2000		11. SEC., T., R., M., OR BLOCK AND SURVEY OR AREA Sec. 2, T-21-S, R-26-E	
16. DATE T.D. REACHED 06/19/2000		12. COUNTY OR PARISH Eddy	
17. DATE COMPL. (Ready to prod.) 07/12/2000		13. STATE NM	
18. ELEVATIONS (OF, RKB, RT, GR, ETC.)* 3184 GR		19. ELEV. CASINGHEAD 3184 GR	
20. TOTAL DEPTH, MD & TVD 4150'		21. PLUG, BACK T.D., MD & TVD 3760'	
22. IF MULTIPLE COMPL., HOW MANY*		23. INTERVALS DRILLED BY All	
24. PRODUCING INTERVAL(S), OF THIS COMPLETION—TOP, BOTTOM, NAME (MD AND TVD)* 3692' - 3702' (Delaware)		25. WAS DIRECTIONAL SURVEY MADE No	
26. TYPE ELECTRIC AND OTHER LOGS RUN Litho-Density/Compensated Neutron/GR Array Induction/Micro-CFL		27. WAS WELL CORDED No	
28. CARING RECORD (Report all strings set in well)			
CASING SIZE/GRADE	WEIGHT, LB./FT.	DEPTH SET (MD)	HOLE SIZE
13-3/8" H-40	48	400'	17-1/2"
8-5/8" K-55	24	2278'	12-1/4"
5-1/2" K-55	15.5	4148'	7-7/8"
TOP OF CEMENT, CEMENTING RECORD		AMOUNT PULLED	
TOC surface, 440 sx Class "C" w/25 CaCl ₂		None	
TOC surface, 200 sx "A", 1000 sx "C"		None	
1600' by Temp, 425 sx Class "C" modified with 5% salt		None	
29. LINER RECORD			
SIZE	TOP (MD)	BOTTOM (MD)	BACKS CEMENT*
30. TUBING RECORD			
SIZE	DEPTH SET (MD)	PACKER SET (MD)	
2-3/8"	3406'	3406'	
31. PREPARATION RECORD (Interval, size and number)			
3692'-3702' (21 holes, 0.41" entry)			
3766'-71', 3786'-3803', 3826'-40' (39 holes, 0.41" entry) CIBP @ 3760'			
3860'-70' (21 holes, 0.23" entry) CIBP @ 3854'			
3970'-3986' (33 holes, 0.23" entry) CIBP @ 3950'			
32. ACID, SHOT, FRACTURE, CEMENT SQUEEZE, ETC.			
DEPTH INTERVAL (MD)		AMOUNT AND KIND OF MATERIAL USED	
3692'-3702'		800 gal 7-1/2% NEFE HCL	
3766'-3840'		1500 gal 7-1/2% NEFE HCL	
3860'-3870'		400 gal 7-1/2% NEFE HCL	
3970'-3986'		300 gal 7-1/2% NEFE HCL	
33. PRODUCTION			
DATE FIRST PRODUCTION 07/12/2000		PRODUCTION METHOD (Flowing, gas lift, pumping—size and type of pump) Flowing	
WELL STATUS (Producing or shut-in) Producing			
DATE OF TEST 07/16/2000	HOURS TESTED 24	CHOKE SIZE 20/64	PROD'N. FOR TEST PERIOD
FLOW, TUBING PRESS.	CASING PRESSURE	CALCULATED 24-HOUR RATE	OIL—BBL. GAS—MCF. WATER—BBL. GAS-OIL RATIO
30	0	21	21 12 0 571
34. DISPOSITION OF GAS (Sold, used for fuel, vented, etc.) Vented			
35. LIST OF ATTACHMENTS Deviation Survey, C-102, C-104, porosity and induction logs			
36. I hereby certify that the foregoing and attached information is complete and correct as determined from all available records			
SIGNED Carl Brown		TITLE Petroleum Engineer	
DATE 07/17/2000		DATE 07/17/2000	

* (See Instructions and Spaces for Additional Data on Reverse Side)


Title 18 U.S.C. Section 1001, makes it a crime for any person knowingly and willfully to make to any department or agency of the United States any false, fictitious or fraudulent statements or representations as to any matter within its jurisdiction.

Deviation surveys taken on Fasken Oil & Ranch, Ltd.'s El Paso Fed #10 well in Eddy County, New Mexico:

<u>Depth</u>	<u>Degree</u>
199	.50
400	.25
712	.25
1053	.75
1428	1.00
1805	.75
2234	.50
2751	.50
3247	1.00
3529	.75
4109	1.00


JUN 28 2000

I hereby certify that I have personal knowledge of the facts placed on this sheet and that such information given above is true and complete.




UPL Drilling, L.P.

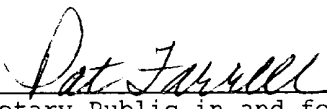
Before me, the undersigned authority, on this day personally appeared John W. Norton, known to me to be the person whose name is subscribed hereto, who, after being duly sworn, on oath states that he is the drilling contractor of the well identified in this instrument and that such well was not intentionally deviated from the vertical whatsoever.



John W. Norton

SWORN AND SUBSCRIBED TO before me this 27th day of June 2000.





Notary Public in and for
Lubbock County, Texas.