

Form C-102

Revised February 21, 1994

Instructions on back

Submit to Appropriate District Office

State Lease - 4 Copies

Fee Lease - 3 Copies

☐ AMENDED REPORT

State of New Mexico  
Energy, Minerals & Natural Resources Department

## OIL CONSERVATION DIVISION

P0 Box 2088

Santa Fe, NM 87504-2088

District I  
PO Box 1980, Hobbs, NM 88241-1980

District II  
PO Drawer DD, Artesia, NM 88211-0719

District III  
1000 Rio Brazos Rd., Aztec, NM 87410

District IV  
PO Box 2088, Santa Fe, NM 87504-2088

WELL LOCATION AND ACREAGE DEDICATION PLAT

*API Number		*Pool Code	*Pool Name
30-015-32076			Undesignated Atoka
*Property Code	*Property Name		*Well Number
28993	ROSS FEDERAL		4
*OGRID No.	*Operator Name		*Elevation
151416	FASKEN OIL & RANCH, LTD /		3710'

<sup>10</sup> Surface Location


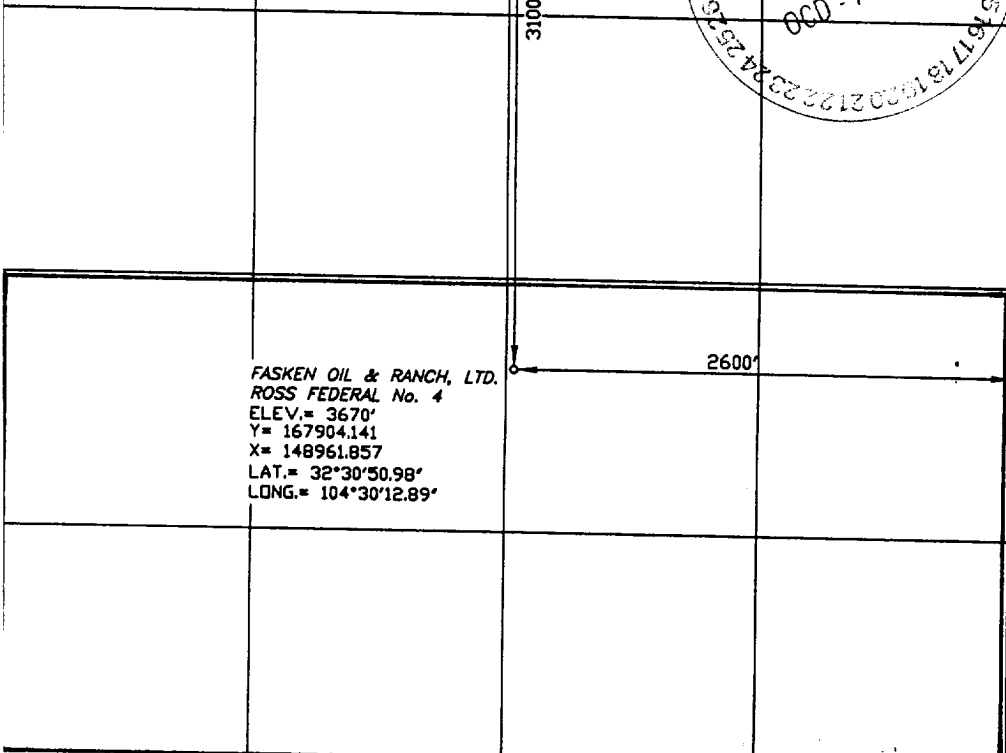



UL or lot no.	Section	Township	Range	Lot Idn	Feet from the	North/South line	Feet from the	East/West line	County
KJ	4	21-S	24-E		3100	NORTH	2600	EAST	EDDY

[illegible]

UL or lot no.	Section	Township	Range	Lot Idn	Feet from the	North/South line	Feet from the	East/West line	County
---------------	---------	----------	-------	---------	---------------	------------------	---------------	----------------	--------

12Dedicated Acres	13Joint or Infill	14Consolidation Code	15Order No.
320			Com No. SW 247

NO ALLOWABLE WILL BE ASSIGNED TO THIS COMPLETION UNTIL ALL INTERESTS HAVE BEEN CONSOLIDATED  
OR A NON-STANDARD UNIT HAS BEEN APPROVED BY THE DIVISION

16		17
		<p><b>OPERATOR CERTIFICATION</b></p> <p><i>I hereby certify that the information contained herein is true and complete to the best of my knowledge and belief.</i></p> <p style="text-align: right;">   <u>Signature</u>  <u>Jimmy D. Carlile</u>  <u>Printed Name</u>  <u>Regulatory Affairs Coordinator</u>  <u>Title</u>  <u>December 23, 2002</u>  <u>Date</u> </p>
	<p> <b>FASKEN OIL &amp; RANCH, LTD.</b>  <b>ROSS FEDERAL No. 4</b>  <b>ELEV.= 3670'</b>  <b>Y= 167904.141</b>  <b>X= 148961.857</b>  <b>LAT.= 32°30'50.98"</b>  <b>LONG.= 104°30'12.89"</b> </p>	<p><b>18 SURVEYOR CERTIFICATION</b></p> <p><i>I hereby certify that the well location shown on this plat was plotted from field notes of actual surveys made by me or under my supervision, and that the same is true and correct to best of my belief.</i></p> <p><b>JUNE 26, 2001</b></p> <p><b>Date of Survey</b></p> <p><b>Signature and Seal of Professional Surveyor:</b></p> <p style="text-align: right;">    </p> <p><b>Certificate Number</b> <u>14729</u></p>