

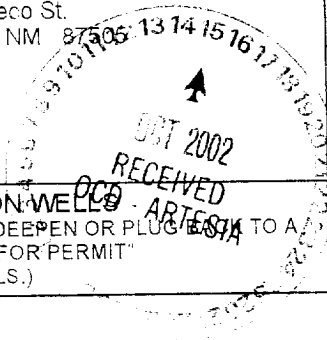
DISTRICT I  
P.O. Box 1980, Hobbs, NM 88240

DISTRICT II  
P.O. Drawer DD, Artesia, NM 88210

DISTRICT III  
1000 Rio Brazos Rd., Aztec, NM 87410

OIL CONSERVATION DIVISION

2040 Pacheco St.  
Santa Fe, NM 87505



WELL API NO. 30-015-32414
Indicate Type of Lease STATE <input checked="" type="checkbox"/> FEE <input type="checkbox"/>
State Oil & Gas Lease No. K-3633-7
Lease Name or Unit Agreement Name Esperanza 11 State Com
Well No. 1
Pool name or Wildcat Burton Flat Morrow

SUNDRY NOTICES AND REPORTS ON WELLS  
(DO NOT USE THIS FORM FOR PROPOSALS TO DRILL OR TO DEEPEN OR PLUG A WELL TO A DIFFERENT RESERVOIR. USE "APPLICATION FOR PERMIT" (FORM C-101) FOR SUCH PROPOSALS.)

Type of Well: OIL WELL <input type="checkbox"/> GAS WELL <input checked="" type="checkbox"/> OTHER
Name of Operator Mewbourne Oil Company 14744
Address of Operator PO Box 5270
Well Location Unit Letter M <u>1010</u> Feet From The South Line and 660 Feet From The West Line Section 11 Township 21S Range 27E NMPM Eddy County
Elevation (Show whether DF, RKB, RT, GR, etc.) 3295' GL

11 Check Appropriate Box to Indicate Nature of Notice, Report, or Other Data

NOTICE OF INTENTION TO:	SUBSEQUENT REPORT OF:
PERFORM REMEDIAL WORK <input type="checkbox"/>	REMEDIAL WORK <input type="checkbox"/>
TEMPORARILY ABANDON <input type="checkbox"/>	ALTERING CASING <input type="checkbox"/>
PULL OR ALTER CASING <input type="checkbox"/>	COMMENCE DRILLING OPNS. <input type="checkbox"/>
OTHER: <input type="checkbox"/>	CASING TEST AND CEMENT JOB <input type="checkbox"/>
	OTHER: BLM request to move location <input checked="" type="checkbox"/>

Describe Proposed or Completed Operations (Clearly state all pertinent details, and give pertinent dates, including estimated date of starting any proposed work) SEE RULE 1103.

This well was staked & permitted @ the above caption footages. After BLM reviewed the location, they requested to move the stake to 1010' FSL & 660' FWL of Sec 11 T-21S R-27E. Attached is the new C102 plat. If any questions, please call.

Thank you.

I hereby certify that the information above is true and complete to the best of my knowledge and belief.

SIGNATURE [Signature] TITLE District Manager DATE 10-11-02

TYPE OR PRINT NAME N.M. Young TELEPHONE NO. 505-393-5905

(This space for State Use)

APPROVED BY [Signature] ORIGINAL SIGNED BY TIM W. GUM DISTRICT II SUPERVISOR TITLE DATE OCT 18 2002

CONDITIONS OF APPROVAL, IF ANY:

DISTRICT II  
 811 South First, Artesia, NM 88210

DISTRICT III  
 1000 Rio Brazos Rd., Aztec, NM 87410

DISTRICT IV  
 2040 South Pacheco, Santa Fe, NM 87505

OIL CONSERVATION DIVISION  
 P.O. Box 2088  
 Santa Fe, New Mexico 87504-2088

AMENDED REPORT

WELL LOCATION AND ACREAGE DEDICATION PLAT

API Number 30-015-32A1A	Pool Code	Pool Name Burton Flat Morrow
Property Code 30461	Property Name ESPERANZA "11" STATE	Well Number 1
OGRID No. 1A7AA	Operator Name MEWBOURNE OIL COMPANY	Elevation 3295

Surface Location

UL or lot No.	Section	Township	Range	Lot Idn	Feet from the	North/South line	Feet from the	East/West line	County
M	11	21S	27E		1010	SOUTH	660	WEST	EDDY

Bottom Hole Location If Different From Surface

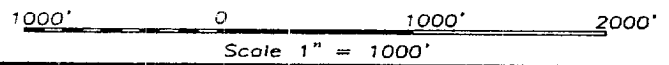
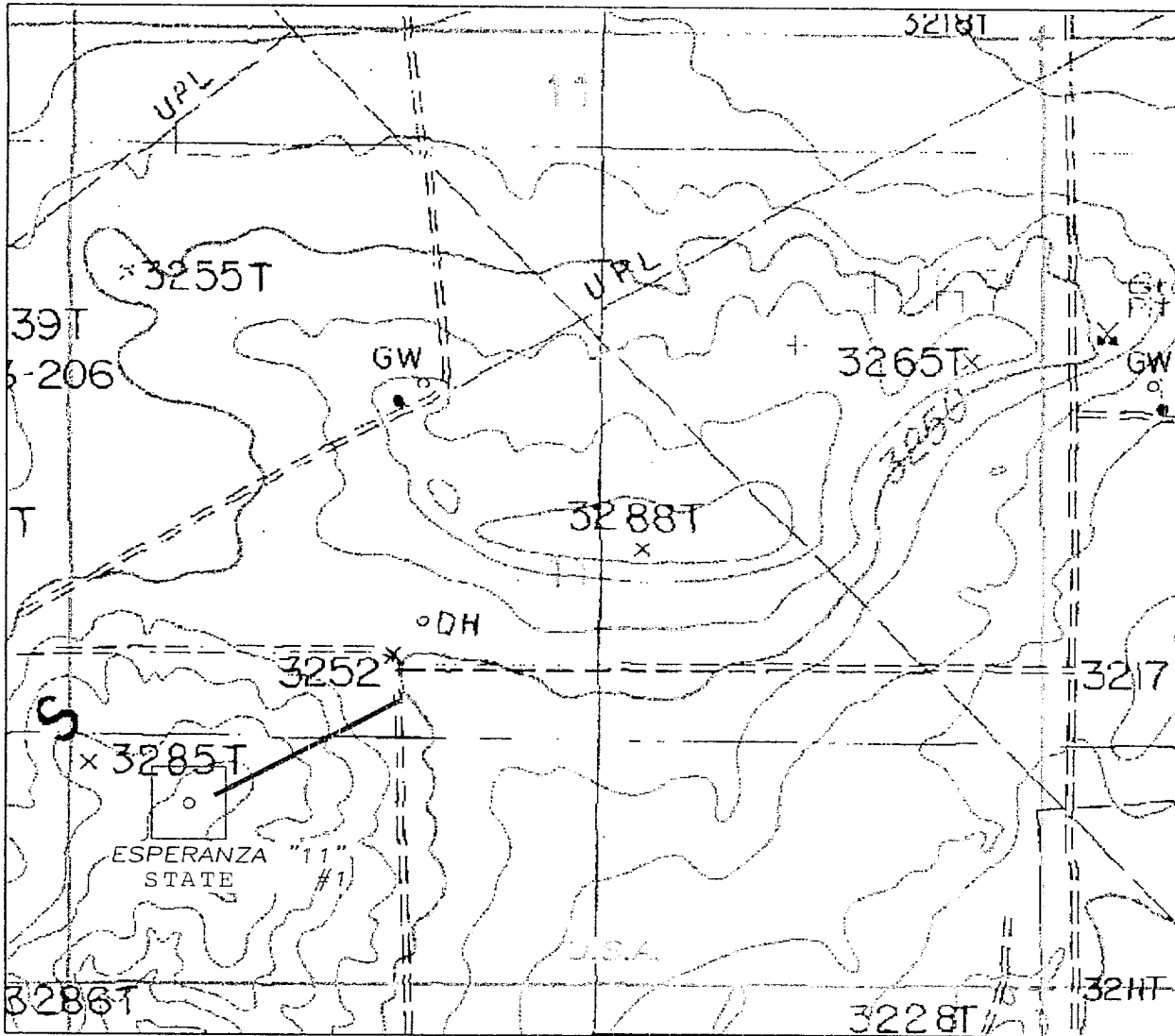
UL or lot No.	Section	Township	Range	Lot Idn	Feet from the	North/South line	Feet from the	East/West line	County

Dedicated Acres	Joint or Infill	Consolidation Code	Order No.
320			


NO ALLOWABLE WILL BE ASSIGNED TO THIS COMPLETION UNTIL ALL INTERESTS HAVE BEEN CONSOLIDATED OR A NON-STANDARD UNIT HAS BEEN APPROVED BY THE DIVISION

	<p>K-3633-7</p>		<p><b>OPERATOR CERTIFICATION</b></p> <p>I hereby certify the the information contained herein is true and complete to the best of my knowledge and belief.</p> <p>Signature: <i>[Handwritten Signature]</i></p> <p>Printed Name: N.W. Young</p> <p>Title: District Manager</p> <p>Date: 8/20/02</p>
			<p><b>SURVEYOR CERTIFICATION</b></p> <p>I hereby certify that the well location shown on this plat was plotted from field notes of actual surveys made by me or under my supervision, and that the same is true and correct to the best of my belief.</p> <p>Date Surveyed: 9/09/2002</p> <p>Signature &amp; Seal of Professional Surveyor: <i>[Handwritten Signature]</i></p> <p>Certificate No. Herschel L. Jones RLS 3640</p> <p>ESPERANZA "11" STATE</p> <p>GENERAL SURVEYING COMPANY</p>
			<p>N.32°29'25.0"                  W.104°10'01.1"</p>

SECTION 11, TOWNSHIP 21 S. H, RANGE 27 EAST, NMPM, EDD. COUNTY, NEW MEXICO.



THE PREPARATION OF THIS PLAT AND THE PERFORMANCE OF THE SURVEY UPON WHICH IT IS BASED WERE DONE UNDER MY DIRECTION AND THE PLAT ACCURATELY DEPICTS THE RESULTS OF SAID SURVEY AND MEET THE REQUIREMENTS OF THE STANDARDS FOR LAND SURVEYS IN NEW MEXICO AS ADOPTED BY THE NEW MEXICO STATE BOARD OF REGISTRATION FOR PROFESSIONAL ENGINEERS AND LAND SURVEYORS.



GENERAL SURVEYING COMPANY P.O. BOX 1928  
LOVINGTON, NEW MEXICO 88260

<b>MEWBOURNE OIL COMPANY</b>	
LEASE ROAD TO ACCESS THE MEWBOURNE ESPERANZA "11" STATE #1 WELL LOCATED IN SECTION 11, TOWNSHIP 21 SOUTH, RANGE 27 EAST, NMPM, EDDY COUNTY, NEW MEXICO.	
Survey Date: 9/09/2002	Sheet 1 of 1 Sheets
Drawn By: Ed Blevins	W.O. Number
Date: 9/09/02	Scale 1" = 1000' <b>ESPERANZA</b>