

NE - MEXICO OIL CONSERVATION COMMISS V

OPERATOR American Quasar Petroleum Company ADDRESS 606 Vaughn Building, Midland, Tx 79701
of New Mexico
FIELD Wildcat LEASE Huber State WELL NO. 1
LOCATION 2310' FNL and 2410' FWL, Section 36, T-23-S, R-22-E, Eddy County, New Mexico

DEVIATION RECORD

DEPTH	DEGREES	DEPTH	DEGREES	DEPTH	DEGREES	DEPTH	DEGREES
177	3/4	4700	4-1/4	6351	1-3/4	8618	2-1/4
390	1	4763	4-1/4	6485	1-3/4	8753	2
816	1/2	4836	4-1/4	6672	2-1/2	8971	1-3/4
857	1/4	4917	4-1/4	6766	2-1/2	9094	1-1/2
1190	3/4	4979	4	6827	1-3/4	9345	1-3/4
2015	1/2	5062	4-1/4	6909	1-1/4	9562	1-3/4
2489	3/4	5157	4-1/4	7024	1/4	9686	1
3361	1	5273	4-3/4	7190	2-3/4	9842	1-1/4
3922	1	5314	4-1/4	7468	1-1/2	10,090	1-1/2
4040	1-3/4	5359	4	7602	1-1/4	10,261	2-1/4
4234	2	5484	3	7716	1-1/2	10,400	2-1/4
4265	2-1/2	5540	3	7912	3		
4325	3-1/2	5645	3	8006	3-1/4		
4375	3-1/2	5764	2-3/4	8120	2-3/4		
4483	3-1/4	5887	2-1/2	8185	2-3/4		
4577	4	5972	2-1/2	8348	3		
4615	4-1/4	6073	2-1/4	8473	1-1/2		


RECEIVED

JUN 9 1975

O. C. C.
ARTESIA, OFFICE

Certification of personal knowledge of Deviation Record:


I hereby certify that I have personal knowledge of the data and facts placed on this form, and that such information is true and complete.


Signature

ARD DRILLING COMPANY
Company


STATE OF TEXAS
COUNTY OF MIDLAND

Before me, the undersigned authority, on this day personally appeared J. E. R. Sheeler, known to me to be the person whose name is subscribed hereto, who, after being duly sworn, on oath states that he is acting at the direction and on behalf of the operator of the well identified in this instrument and that such well was not intentionally deviated from the vertical.


Signature

Vice-President, Ard Drilling Company
Title

Sworn and Subscribed to before me, this the 15th day of May, 1975


S. R. McKINNEY, JR.
Notary Public in and for Midland County,
Texas.

MY COMMISSION EXPIRES:

June 1, 1975