

NEW MEXICO OIL CONSERVATION COMMISSION
WELL LOCATION AND ACREAGE DEDICATION PLAT

Form C-102
Supersedes C-128
Effective 1-4-85

All distances must be from the outer boundaries of the Section.

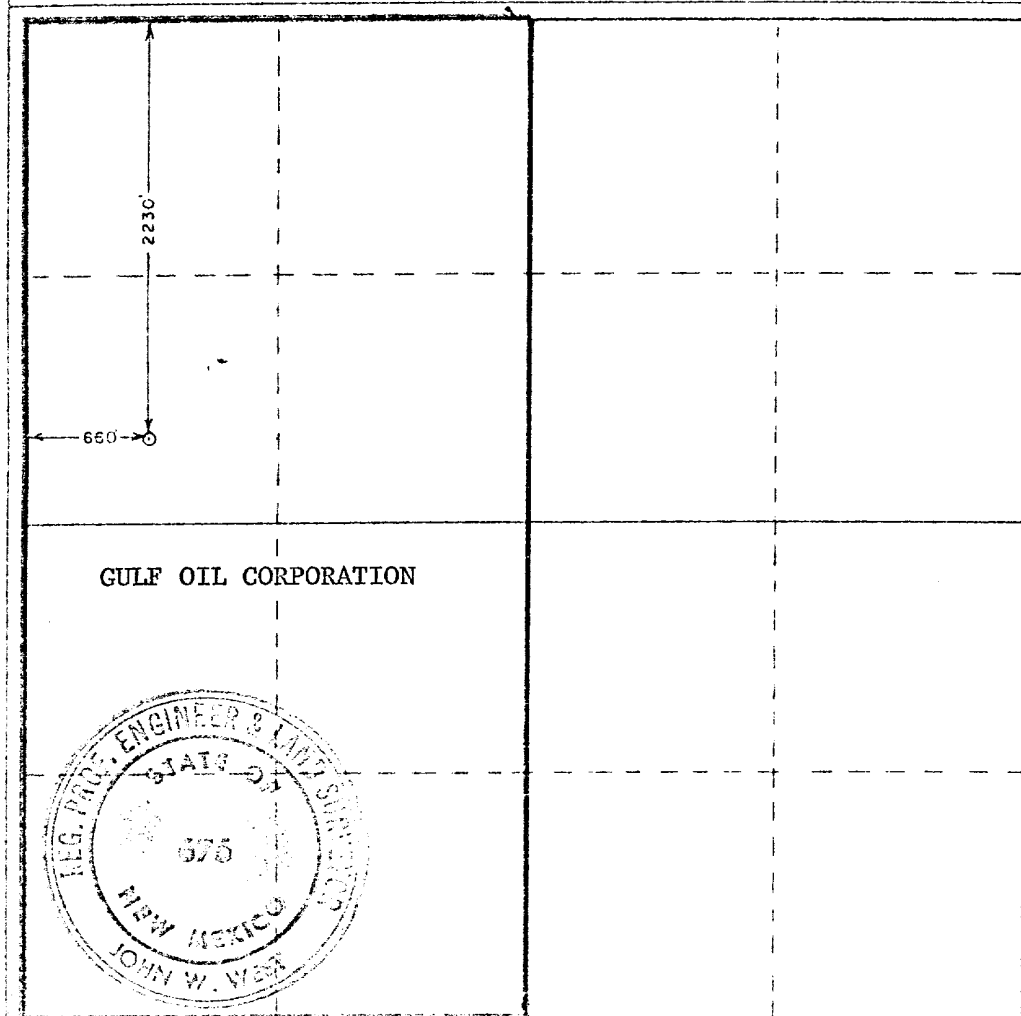
Operator Gulf Oil Corp.			Lessee Eddy G.R. State			Well No. 1
Section Letter E	Section 16	Township 23 South	Range 28 East	County Eddy		
Approximate Footage Location of Well: 2230 feet from the North line and 660 feet from the West line						
Ground Level Elev. 3020.85	Producing Formation Morrow		Pool Undesignated Morrow		Dedicated Acreage: 320 Acres	

1. Outline the acreage dedicated to the subject well by colored pencil or hatchure marks on the plat below.
2. If more than one lease is dedicated to the well, outline each and identify the ownership thereof (both as to working interest and royalty).
3. If more than one lease of different ownership is dedicated to the well, have the interests of all owners been consolidated by communitization, unitization, force-pooling, etc?

☐ Yes ☐ No If answer is "yes," type of consolidation _____

If answer is "no," list the owners and tract descriptions which have actually been consolidated (Use reverse side of this form if necessary.) _____

No allowable will be assigned to the well until all interests have been consolidated (by communitization, unitization, forced-pooling, or otherwise) or until a non-standard unit, eliminating such interests, has been approved by the Commission.



CERTIFICATION

I hereby certify that the information contained herein is true and complete to the best of my knowledge and belief.

C. D. Borland

Name

C. D. BORLAND

Position

Area Production Manager

Company

GULF OIL CORPORATION

Date

July 14, 1978

I hereby certify that the well location shown on this plat was plotted from field notes of actual surveys made by me or under my supervision, and that the same is true and correct to the best of my knowledge and belief.

Date Surveyed

June 30, 1978

Registered Professional Engineer and/or Land Surveyor

John W. West

Certificate No. **John W. West**

676

Ronald J. Eidson

3232

Brian Collins

SWD Application


Weird white w/ Bliss
7/26



Stevens opm. Co.

7/26 3200

E



< 3400 - 3500 > 66

intent

3400 - 3494 →

3160 - 94

2970 - 3000

2892 - 2908

2636 - 2816

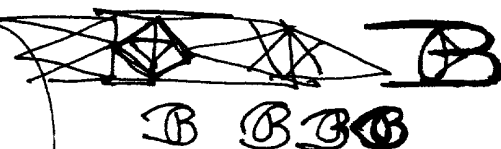
6800⁴

500⁴

527

2636
2
5272

Rate	PSI	Volume
1/2 -	650	7 Bbls
1 -	700	18 "
1 1/2 -	800	18 "
2 -	900	22 "
2 1/2 =	1000	25 "
3 -	1100	29 "
→ 3 1/2 -	1200	34 "
4	13	40 "
4 1/2	1400	46 "
→ 5	1350 - 1400	51 "





10/10/10

10/10/10

10/10/10

10/10/10

10/10/10

10/10/10

10/10/10

10/10/10

10/10/10

10/10/10

10/10/10

10/10/10