

9/5/97

UNITED STATES
DEPARTMENT OF THE INTERIOR
BUREAU OF LAND MANAGEMENT

SUNDRY NOTICES AND REPORTS ON WELLS

Do not use this form for proposals to drill or to deepen or reentry to a different reservoir.
Use "APPLICATION FOR PERMIT --" for such proposals

FORM APPROVED

Bureau Form No. 104-3135

Expires March 31, 1993

5. Lease Designation and Serial No.
LC064200

6. If Indian, Allotee or Tribe Name

N/A

7. If Unit or CA, Agreement Designation

N/A

8. Well Name and No.
Black River 10 Fed. Comm. No. 1

9. Well API No.
30-015-29018

10. Field and Pool, or Exploratory Area
S. Carlsbad, Morrow Gas

11. County or Parish, State

Eddy County, New Mexico

SUBMIT IN TRIPLICATE

1. Type of Well

☐ Oil Well ☒ Gas Well ☐ Other

2. Name of Operator


Mallon Oil Company

3. Address and Telephone No.

P.O. Box 3256, Carlsbad, NM 88220

4. Location of Well (Footage, Sec., T., R., M., or Survey Description)

1330' FNL and 990' FWL (SW NW) Unit E
Sec. 10, T24S-R26E



12. CHECK APPROPRIATE BOX(S) TO INDICATE NATURE OF NOTICE, REPORT, OR OTHER DATA

TYPE OF SUBMISSION

- ☐ Notice of Intent
- ☒ Subsequent Report
- ☐ Final Abandonment Notice

TYPE OF ACTION

- ☐ Abandonment
- ☐ Recompletion
- ☐ Plugging Back
- ☐ Casing Repair
- ☐ Altering Casing
- ☒ Other: Off lease measurement
- ☐ Change of Plans
- ☐ New Construction
- ☐ Non-Routine Fracturing
- ☐ Water Shut-Off
- ☐ Conversion to Injection
- ☐ Dispose Water

Commingling

(Note: Report results of multiple completion or well
Completion or Recompletion Report and Log form.)

13. Describe Proposed or Completed Operations (Clearly state all pertinent details, and give pertinent dates, including estimated date of starting any proposed work. If well is directionally drilled, give subsurface locations and measured and true vertical depths for all markers and zones pertinent to this zone.)

Mallon Oil Company requests authorization to commingle Morrow production from the above referenced well with the O'Neill B Fed. Comm. No. 1 well located at 2300' FSL and 1980' FEL in Sec. 10, T24S-R26E, lease number NM0413245.

In addition, Mallon requests authorization for off lease measurement for the Black River 10 Federal No. 1 at the O'Neill B Fed. Comm. No. 1 location.

See attachments.

RECEIVED
OIL & GAS
ARTESA, NM
SEP 11 1997
10:10 AM

14. I hereby certify that the foregoing is true and correct

Signed

Theresa A. McAndrews
Theresa A. McAndrews

Title

Office Manager

Date

9-8-97

(THIS SPACE FOR FEDERAL OR STATE OFFICE USE)

Approved By

(ORIG. SGD.) DAVID R. GLASS

Title

PETROLEUM ENGINEER

Date

SEP 19 1997

Conditions of approval, if any:

SEE ATTACHED FOR
CONDITIONS OF APPROVAL

Title 18 U. S. C. Section 1001, makes it a crime for any person knowingly and wilfully to make any department or agency of the United States any false, fictitious or fraudulent statements or representations as to any matter within its jurisdiction.

*See Instruction on Reverse Side

MALLON OIL COMPANY

Black River 10 Federal Comm. No. 1
Sec. 10, T24S-R26E
Carlsbad S., Morrow

Request for approval of Off Lease Gas Measurement and Commingling

Information required as specified in the Guidelines for Off-Lease Measurement and Commingling.

1. See Sundry notice
2. Attachment A
3. Attachments B and C
4. The only product being measured off lease is gas. Estimated monthly production is as follows for each well:

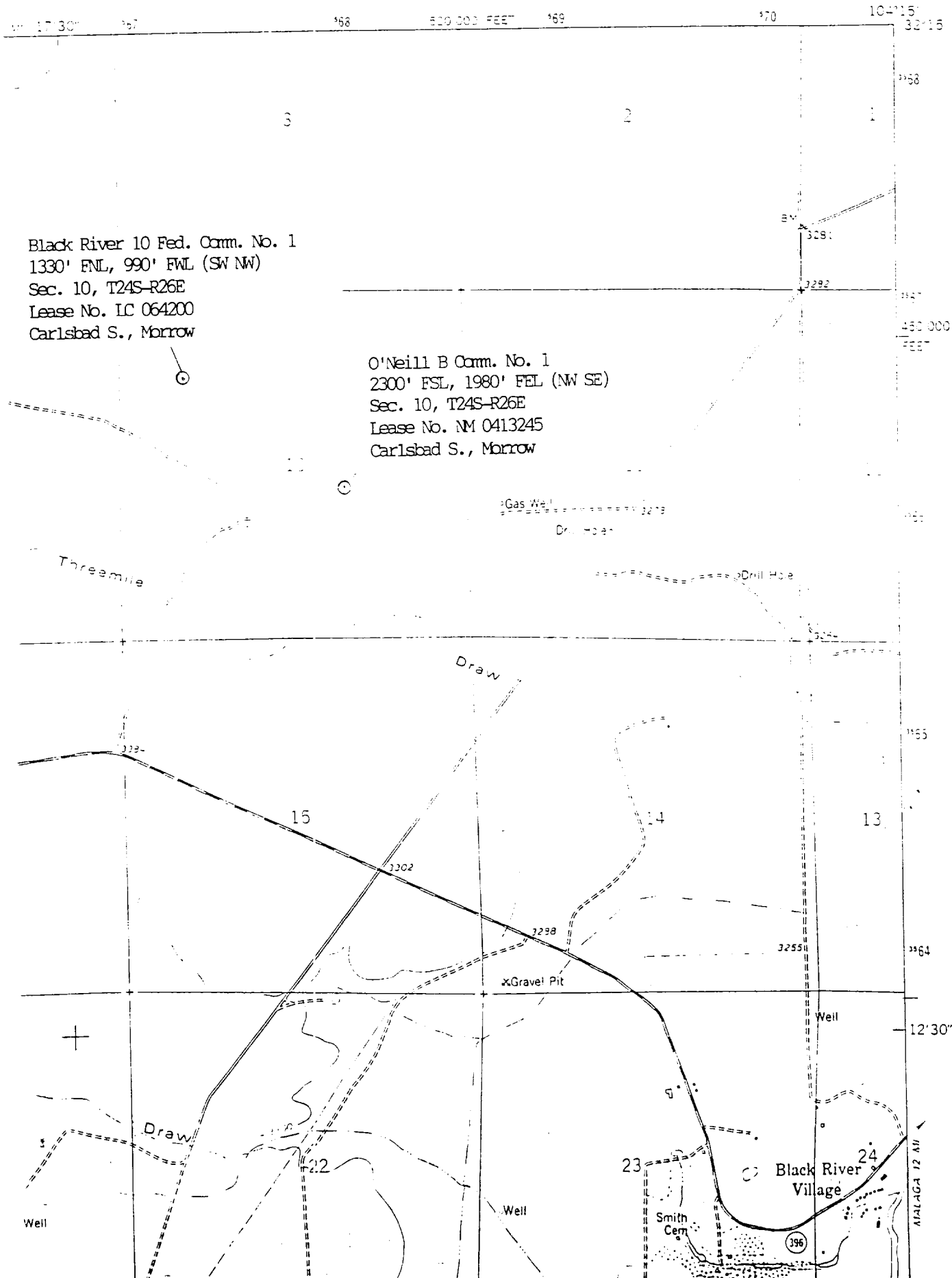
Black River 10 Fed. Comm. No. 1	155 MMCF per month
O'Neill B Comm. No. 1	150 MCF per month

BTU content is 1018

5. Production will be allocated to each well using volumes measured with check meters located at each well.
6. All interest owners have been notified of the proposal.
7. Reported production volumes are to be reported from the meter at the wellhead, therefore Federal royalties will not be reduced.
8. The expense of laying pipeline to each location is not economically feasible.

NE + CARLSBAD CAVERNS EAST 15' QUADRANGLE

51431
(CARLSBAD)
1 02 500



MALLON OIL COMPANY


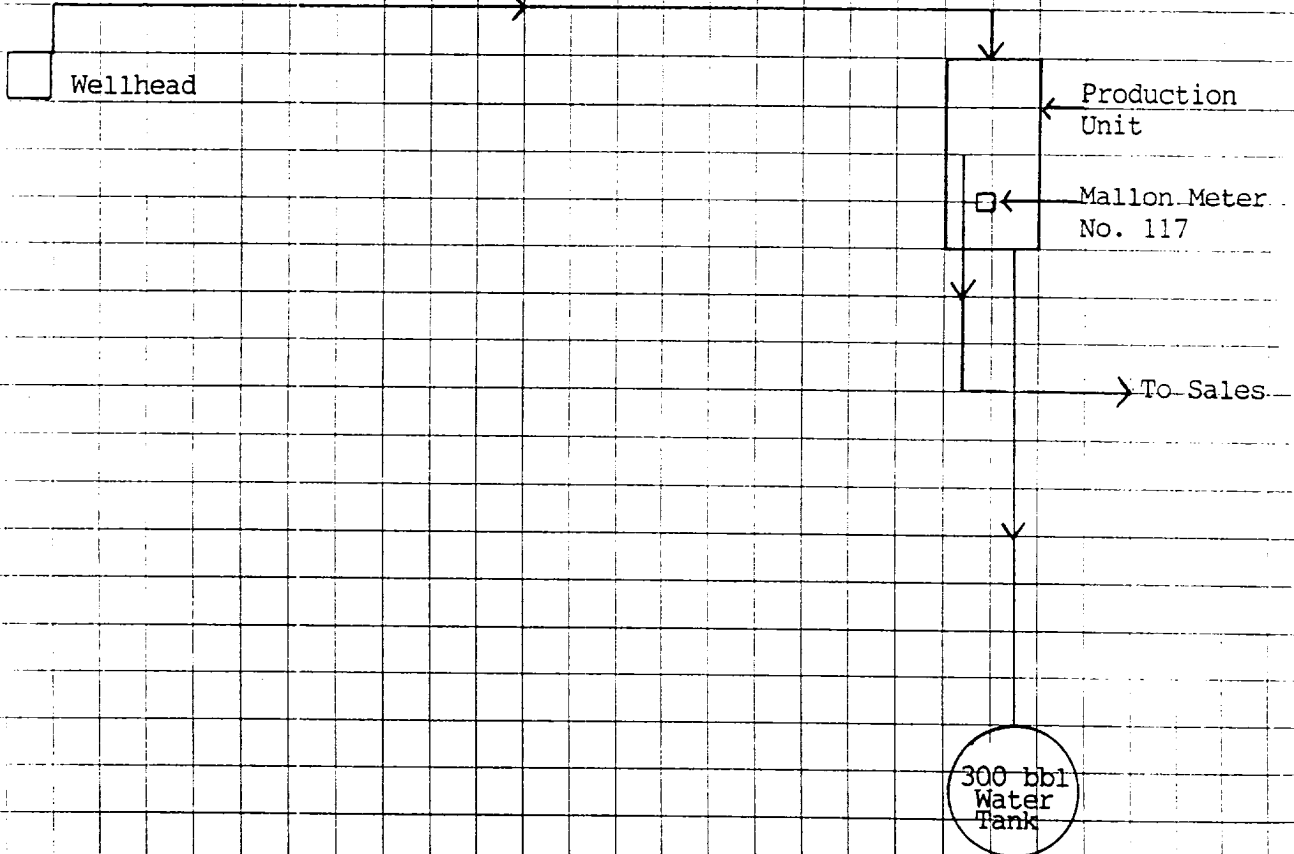
ENGINEERING CHART

FILE _____

APPN _____

DATE 04/21/97

BY McAndrews

SUBJECT Black River 10 Federal Comm. No. 1Site Facility Diagram = 5'

ATTACHMENT C
MALLON OIL COMPANY
ENGINEERING CHART

SHEET NO.

OF

FILE

APPN

DATE 9/8/97

BY McAndrews

SUBJECT O'Neill B Federal Comm. No. 1

Site Facility Diagram

Black River 10 Fed. Comm. No. 1 Sales Line

