

Submit 3 Copies  
to Appropriate  
District Office

State of New Mexico  
Energy, Minerals and Natural Resources Department

CISF  
Op

Form C-103  
Revised 1-1-89

DISTRICT I  
P.O. Box 1980, Hobbs, NM 88240

OIL CONSERVATION DIVISION  
2040 Pacheco St.  
Santa Fe, NM 87505

DISTRICT II  
P.O. Drawer DD, Artesia, NM 88210

DISTRICT III  
1000 Rio Brazos Rd., Aztec, NM 87410

WELL API NO. 30-015-31797
Indicate Type of Lease STATE FEE <input checked="" type="checkbox"/>
State Oil & Gas Lease No.
Lease Name or Unit Agreement Name WALTERTHON FEE
Well No. 1
Pool name or Wildcat CARLSBAD SOUTH MORROW

SUNDRY NOTICES AND REPORTS ON WELLS (DO NOT USE THIS FORM FOR PROPOSALS TO DRILL OR TO DEEPEN OR PLUG BACK TO A DIFFERENT RESERVOIR. USE "APPLICATION FOR PERMIT" (FORM C-101) FOR SUCH PROPOSALS.)	
Type of Well: OIL WELL <input checked="" type="checkbox"/> GAS WELL <input checked="" type="checkbox"/> OTHER	
Name of Operator MARBOB ENERGY CORPORATION	
Address of Operator PO BOX 227 ARTESIA, NM 88210	
Well Location Unit Letter A 860 Feet From The NORTH Line and 948 Feet From The EAST Line Section 21 Township 22S Range 27E NMPM EDDY County	
Elevation (Show whether DF, RKB, RT, GR, etc.) 3109' GR	

11

Check Appropriate Box to Indicate Nature of Notice, Report, or Other Data

NOTICE OF INTENTION TO:

PERFORM REMEDIAL WORK  
TEMPORARILY ABANDON  
PULL OR ALTER CASING  
OTHER:

PLUG AND ABANDON  
CHANGE PLANS

SUBSEQUENT REPORT OF:

REMEDIAL WORK  
COMMENCE DRILLING OPNS.  
CASING TEST AND CEMENT JOB  
OTHER: ADJUST FOOTAGE ☒

ALTERING CASING  
PLUG AND ANBANDONMENT

Describe Proposed or Completed Operations (Clearly state all pertinent details, and give pertinent dates, including estimated date of starting any proposed work) SEE RULE 1103.

WE ARE ADJUSTING THE FOOTAGE DUE TO A NATURAL GAS PIPELINE.



I hereby certify that the information above is true and complete to the best of my knowledge and belief.

SIGNATURE

Diana J. Cannon

TITLE PRODUCTION ANALYST

DATE 06-12-01

TYPE OR PRINT NAME DIANA J. CANNON

TELEPHONE NO. 748-3303

(This space for State Use)

APPROVED BY

ORIGINAL SIGNED BY DEN W. CUM  
DISTRICT II SUPERVISOR

TITLE

DATE

JUL 05 2001

CONDITIONS OF APPROVAL, IF ANY:

DISTRICT I  
P.O. Box 1980, Hobbs, NM 88241-1980

DISTRICT II  
P.O. Drawer DD, Artesia, NM 88211-0719

DISTRICT III  
1000 Rio Brazos Rd., Aztec, NM 87410

DISTRICT IV  
P.O. BOX 2088, SANTA FE, N.M. 87504-2088

State of New Mexico  
Energy, Minerals and Natural Resources Department

OIL CONSERVATION DIVISION

P.O. Box 2088  
Santa Fe, New Mexico 87504-2088

Form C-102  
Revised February 10, 1994  
Submit to Appropriate District Office  
State Lease - 4 Copies  
Fee Lease - 3 Copies

WELL LOCATION AND ACREAGE DEDICATION PLAT

☐ AMENDED REPORT

API Number	Pool Code	Pool Name
30-015-31797		CARLSBAD SOUTH MORROW
Property Code	Property Name	Well Number
28067	WALTERTHON FEE	1
GRID No.	Operator Name	Elevation
14049	MARBOB ENERGY CORPORATION	3109'

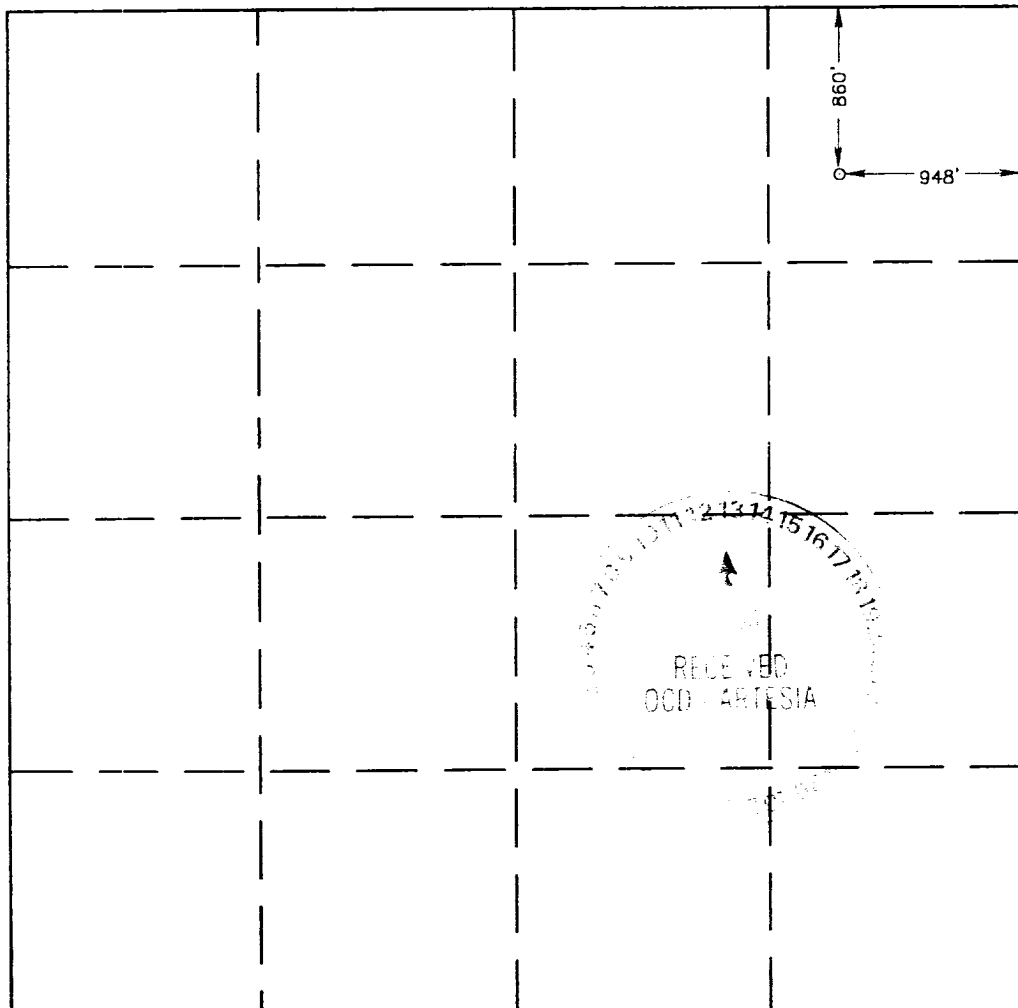


Surface Location

UL or lot No.	Section	Township	Range	Lot Idn	Feet from the	North/South line	Feet from the	East/West line	County
A	21	22-S	27-E		860	NORTH	948	EAST	EDDY

Bottom Hole Location If Different From Surface

UL or lot No.	Section	Township	Range	Lot Idn	Feet from the	North/South line	Feet from the	East/West line	County
Dedicated Acres	Joint or Infill	Consolidation Code	Order No.						
320									

NO ALLOWABLE WILL BE ASSIGNED TO THIS COMPLETION UNTIL ALL INTERESTS HAVE BEEN CONSOLIDATED  
OR A NON-STANDARD UNIT HAS BEEN APPROVED BY THE DIVISION

	<p>OPERATOR CERTIFICATION</p> <p>I hereby certify the the information contained herein is true and complete to the best of my knowledge and belief.</p> <p> Signature</p> <p>DIANA J. CANNON Printed Name</p> <p>PRODUCTION ANALYTS Title</p> <p>JUNE 12, 2001 Date</p>
	<p>SURVEYOR CERTIFICATION</p> <p>I hereby certify that the well location shown on this plat was plotted from field notes of actual surveys made by me or under my supervision and that the same is true and correct to the best of my belief.</p> <p>JUNE 06, 2001</p> <p>Date Surveyed</p> <p>AWB</p> <p>Signature &amp; Seal of Professional Surveyor</p> <p> (01-11-0718)</p>
	<p>Certificate No. RONALD J. EIDSON 3239 GARY EIDSON 12841</p>