

CISF

Submit 3 Copies To Appropriate District

Office

District I

1625 N. French Dr., Hobbs, NM 87240

District II

811 South First, Artesia, NM 87210

District III

1000 Rio Brazos Rd., Aztec, NM 87410

District IV


2040 South Pacheco, Santa Fe, NM 87505

State of New Mexico
Energy, Minerals and Natural Resources

OIL CONSERVATION DIVISION

2040 South Pacheco

Santa Fe, NM 87505



Form C-103

Revised March 25, 1999

SUNDRY NOTICES AND REPORTS ON WELLS (DO NOT USE THIS FORM FOR PROPOSALS TO DRILL OR TO DEEPEN OR PLUG BACK TO A DIFFERENT RESERVOIR. USE "APPLICATION FOR PERMIT" (FORM C-101) FOR SUCH PROPOSALS.)	
1. Type of Well: Oil Well <input type="checkbox"/> Gas Well <input checked="" type="checkbox"/> Other	7. Lease Name or Unit Agreement Name: PANAGRA COM
2. Name of Operator MARBOB ENERGY CORPORATION	8. Well No. 2
3. Address of Operator PO BOX 227, ARTESIA, NM 88211-0227	9. Pool name or Wildcat CARLSBAD MORROW SOUTH
4. Well Location Unit Letter <u>E</u> : <u>1650</u> feet from the <u>NORTH</u> line and <u>660</u> feet from the <u>WEST</u> line Section <u>11</u> Township <u>23S</u> Range <u>26E</u> NMPM County <u>EDDY</u>	
10. Elevation (Show whether DR, RKB, RT, GR, etc.) <u>3260' GR</u>	

11. Check Appropriate Box to Indicate Nature of Notice, Report or Other Data

NOTICE OF INTENTION TO:

PERFORM REMEDIAL WORK ☐ PLUG AND ABANDON ☐

TEMPORARILY ABANDON ☐ CHANGE PLANS ☐

PULL OR ALTER CASING ☐ MULTIPLE COMPLETION ☐

OTHER: ☐

SUBSEQUENT REPORT OF:

REMEDIAL WORK ☐ ALTERING CASING ☐

COMMENCE DRILLING OPNS. ☐ PLUG AND ABANDONMENT ☐

CASING TEST AND CEMENT JOB ☐

OTHER: CHANGE LOCATION FOOTAGE ☒

12. Describe proposed or completed operations. (Clearly state all pertinent details, and give pertinent dates, including estimated date of starting any proposed work). SEE RULE 1103. For Multiple Completions: Attach wellbore diagram of proposed completion or recompilation.

MARBOB ENERGY CORPORATION PROPOSES TO CHANGE THE LOCATION OF THE ABOVE REFERENCED WELL (PER PARTNER REQUEST).

FROM: 1118 FNL 860 FEL, SEC. 11-T23S-R26E, UNIT A

TO: 1650 FNL 660 FWL, SEC. 11-T23S-R26E, UNIT E

(SEE NEW C-102 WELL LOCATION AND ACREAGE DEDICATION PLAT ATTACHED)

I hereby certify that the information above is true and complete to the best of my knowledge and belief.

SIGNATURE Diana U. Cannon TITLE PRODUCTION ANALYST DATE 5/8/02

Type or print name DIANA U. CANNON

Telephone No. (505) 748-3303

(This space for State Use)

ORIGINAL SIGNED BY TIM W. GUM
DISTRICT II SUPERVISOR

APPROVED BY [Signature] TITLE [Blank] DATE MAY 09 2002

Conditions of approval, if any:

DISTRICT I

P.O. Box 1860, Hobbs, NM 88241-1800

DISTRICT II

P.O. Drawer 80, Artesia, NM 88211-0710

DISTRICT III

1000 Rio Grande Rd., Aztec, NM 87410

DISTRICT IV

P.O. Box 8088, Santa Fe, N.M. 87504-8088

State of New Mexico

Energy, Minerals and Natural Resources Department

Form C-102

Revised February 10, 1994

Submit to Appropriate District Office

State Lease - 4 Copies

Fee Lease - 3 Copies

OIL CONSERVATION DIVISION

P.O. Box 2088

Santa Fe, New Mexico 87504-2088

WELL LOCATION AND ACREAGE DEDICATION PLAT

☐ AMENDED REPORT

API Number	Pool Code	Pool Name
30-015-32280	73960	CARLSBAD MORROW SOUTH
Property Code	Property Name	Well Number
26661	PANAGRA COM	2
GRID No.	Operator Name	Elevation
14049	MARBOB ENERGY CORPORATION	3246'

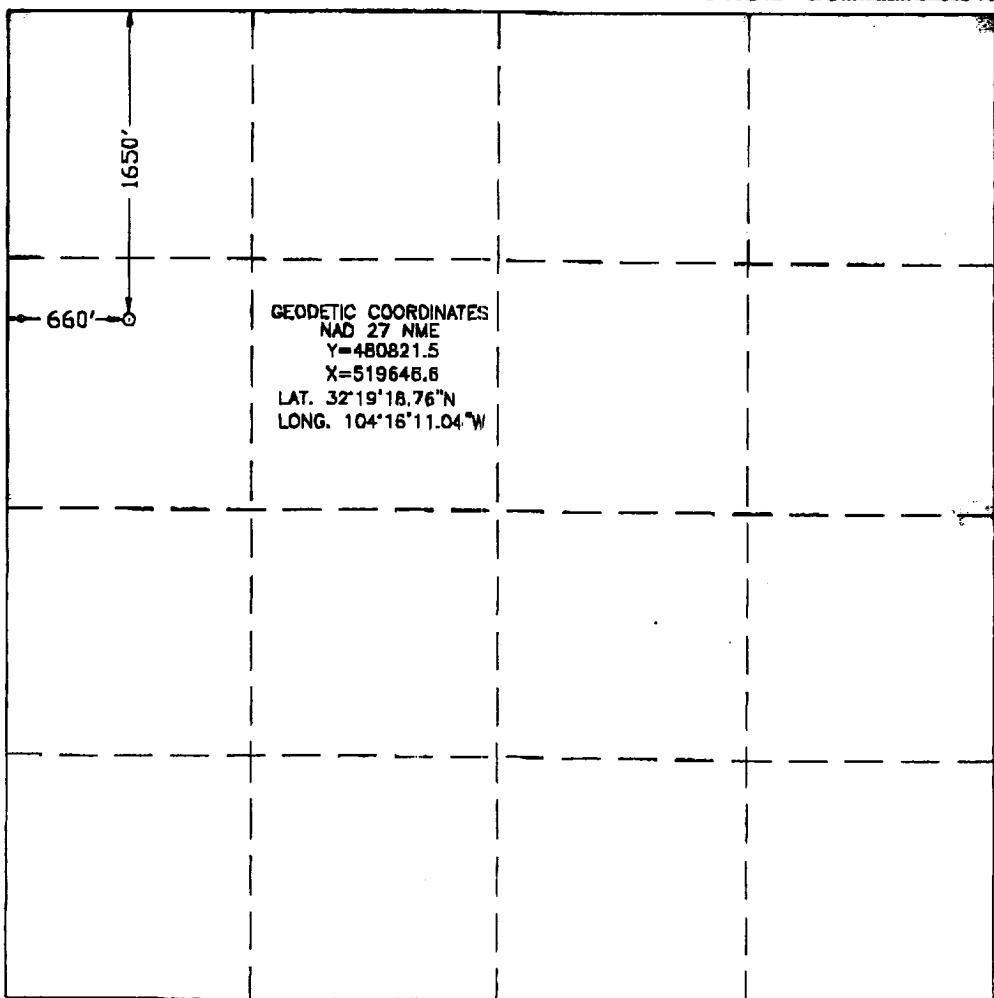
Surface Location

UL or lot No.	Section	Township	Range	Lot Idn	Feet from the	North/South line	Feet from the	East/West line	County
E	11	23 S	26 E		1650	NORTH	660	WEST	EDDY

Bottom Hole Location If Different From Surface


UL or lot No.	Section	Township	Range	Lot Idn	Feet from the	North/South line	Feet from the	East/West line	County
Dedicated Acres	Joint or Infill	Consolidation Code	Order No.						
320									

NO ALLOWABLE WILL BE ASSIGNED TO THIS COMPLETION UNTIL ALL INTERESTS HAVE BEEN CONSOLIDATED
OR A NON-STANDARD UNIT HAS BEEN APPROVED BY THE DIVISION

	<p>GEODETIC COORDINATES NAD 27 NME Y=480821.5 X=519646.8 LAT. 32°19'18.76"N LONG. 104°16'11.04"W</p>

OPERATOR CERTIFICATION

I hereby certify the the information contained herein is true and complete to the best of my knowledge and belief.


Signature

DIANA J. CANNON
Printed Name

PRODUCTION ANALYST
Title


MAY 8, 2002
Date

SURVEYOR CERTIFICATION

I hereby certify that the well location shown on this plat was plotted from field notes of actual surveys made by me or under my supervision, and that the same is true and correct to the best of my belief.

MAY 07, 2002

Date Surveyed


Signature

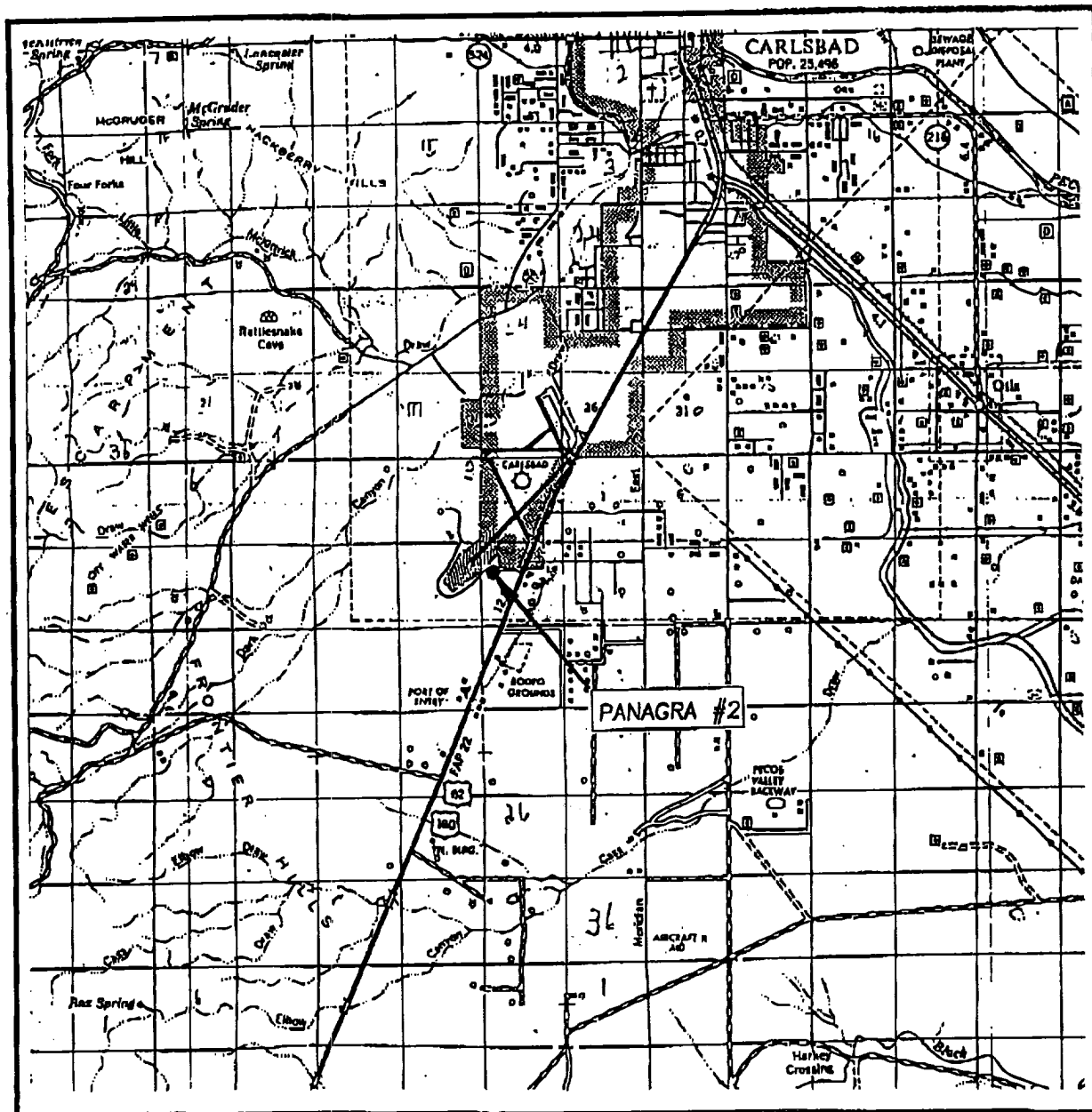
RONALD J. EIDSON
Professional Surveyor

NEW MEXICO
02-11-0376

Cert. No. 02-11-0376

RONALD J. EIDSON 3238
12841

VICINITY MAP



SCALE: 1" = 2 MILES

SEC. 11 TWP. 23-S RGE. 26-ESURVEY N.M.P.M.COUNTY EDDYDESCRIPTION 1650' FNL & 660' FWLELEVATION 3246'OPERATOR MARBOB ENERGY CORPORATIONLEASE PANAGRA #2

JOHN WEST SURVEYING
HOBBS, NEW MEXICO
(505) 393-3117

This is a detailed topographic map of a section of the Panama Canal Zone. The map features a grid system with letters A through J along the top and numbers 1 through 15 along the left side. Key features include:

- Panama Canal:** A prominent feature running diagonally from the bottom left towards the top right.
- Landmarks and Structures:**
 - PANAMA #2:** A label in a box pointing to a structure near the canal.
 - 1265' TO RUNWAY:** A label in a box pointing to a specific elevation point.
 - PUMPING STA.:** A label for a pumping station located near the bottom left.
 - B.M. 3270:** A benchmark point located near the center of the map.
- Elevation Contours:** Numerous contour lines are drawn across the map, indicating varying elevations. Some are solid lines, while others are dashed.
- Spot Elevations:** Numerous numerical values are scattered across the map, representing specific elevation points (e.g., 3249, 3253, 3270, 3276, 3287, 3291, 3292, 3293, 3294, 3295, 3296, 3297, 3298, 3299, 3300, 3301, 3302, 3303, 3304, 3305, 3306, 3307, 3308, 3309, 3310, 3311, 3312, 3313, 3314, 3315, 3316, 3317, 3318, 3319, 3320, 3321, 3322, 3323, 3324, 3325, 3326, 3327, 3328, 3329, 3330, 3331, 3332, 3333, 3334, 3335, 3336, 3337, 3338, 3339, 3340, 3341, 3342, 3343, 3344, 3345, 3346, 3347, 3348, 3349, 3350, 3351, 3352, 3353, 3354, 3355, 3356, 3357, 3358, 3359, 3360, 3361, 3362, 3363, 3364, 3365, 3366, 3367, 3368, 3369, 3370, 3371, 3372, 3373, 3374, 3375, 3376, 3377, 3378, 3379, 3380, 3381, 3382, 3383, 3384, 3385, 3386, 3387, 3388, 3389, 3390, 3391, 3392, 3393, 3394, 3395, 3396, 3397, 3398, 3399, 3400).
- Other Labels:** Various other labels are present, including 'OW', 'WW', 'DWPL', 'B.M.', 'P.I.', 'UPL', 'OH', 'DH', '10', '12', '13', '14', '15', '16', '17', '18', '19', '20', '21', '22', '23', '24', '25', '26', '27', '28', '29', '30', '31', '32', '33', '34', '35', '36', '37', '38', '39', '40', '41', '42', '43', '44', '45', '46', '47', '48', '49', '50', '51', '52', '53', '54', '55', '56', '57', '58', '59', '60', '61', '62', '63', '64', '65', '66', '67', '68', '69', '70', '71', '72', '73', '74', '75', '76', '77', '78', '79', '80', '81', '82', '83', '84', '85', '86', '87', '88', '89', '90', '91', '92', '93', '94', '95', '96', '97', '98', '99', '100'.

CONTOUR INTERVAL: 20'

KITCHEN COVE, N.W.

KITCHEN COVE, N.W.

**JOHN WEST SURVEYING
HOBBS, NEW MEXICO
(505) 393-3117**