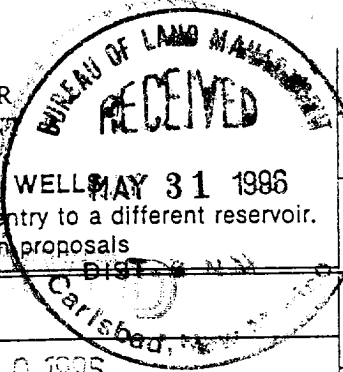


UNITED STATES
DEPARTMENT OF THE INTERIOR
BUREAU OF LAND MANAGEMENT



FORM APPROVED
Budget Bureau No. 1004-0135
Expires: March 31, 1993

SUNDRY NOTICES AND REPORTS ON WELLS MAY 31 1986

Do not use this form for proposals to drill or to deepen or reentry to a different reservoir.
Use "APPLICATION FOR PERMIT" for such proposals

SUBMIT IN TRIPLICATE

1. Type of Well

Oil Well Gas Well Other

2. Name of Operator

BASS ENTERPRISES PRODUCTION CO.

3. Address and Telephone No.

P. O. BOX 2760 MIDLAND, TEXAS 79702-2760 (915) 683-2277

4. Location of Well (Footage, Sec., T., R., M., or Survey Description)

1980' FSL & 1980' FWL, UNIT LETTER K, SECTION 22, R-24-S,
R-31-E

5. Lease Designation and Serial No.

NMNM0506-A

6. If Indian, Allottee or Tribe Name

7. If Unit or CA, Agreement Designation

POKER LAKE UNIT

8. Well Name and No.

POKER LAKE UNIT #123

9. API Well No.

30-015-28526

10. Field and Pool, or Exploratory Area

SOUTH SAND DUNES (BONE SPRING)

11. County or Parish, State

EDDY COUNTY, NEW MEXICO

12. CHECK APPROPRIATE BOX(S) TO INDICATE NATURE OF NOTICE, REPORT, OR OTHER DATA

TYPE OF SUBMISSION	TYPE OF ACTION
<input type="checkbox"/> Notice of Intent	<input type="checkbox"/> Abandonment
<input checked="" type="checkbox"/> Subsequent Report	<input type="checkbox"/> Recompletion
<input type="checkbox"/> Final Abandonment Notice	<input type="checkbox"/> Plugging Back
	<input type="checkbox"/> Casing Repair
	<input type="checkbox"/> Altering Casing
	<input checked="" type="checkbox"/> Other <u>UPDATED SITE SECURITY</u>
	<input checked="" type="checkbox"/> <u>DIAGRAM</u>
	<input type="checkbox"/> Change of Plans
	<input type="checkbox"/> New Construction
	<input type="checkbox"/> Non-Routine Fracturing
	<input type="checkbox"/> Water Shut-Off
	<input type="checkbox"/> Conversion to injection
	<input checked="" type="checkbox"/> Dispose Water

(Note: Report results of multiple completion on Well Completion or Recompletion Report and Log form.)

13. Describe Proposed or Completed Operations (Clearly state all pertinent details, and give pertinent dates, including estimated date of starting any proposed work. If well is directionally drilled, give subsurface locations and measured and true vertical depths for all markers and zones pertinent to this work.)*

REQUEST APPROVAL TO DISPOSE OF WATER INTO THE FOLLOWING WELL. WATER WILL BE TRANSPORTED VIA PIPELINE TO THE INJECTION FACILITY.

POKER LAKE UNIT #43, SECTION 21, T-24-S, R-29-E. NMOCD SWD #R 10215

IN CASE OF OPERATIONAL PROBLEMS WITH THE SWD FACILITY, WATER WILL BE TRUCKED ON A TEMPORARY BASIS TO ONE OF THE FOLLOWING SWD FACILITIES.

- Bass Enterprises Production Co: Big Eddy Unit #56, Section 35, T-21-S, R-28-E. NMOCD #R-5693
- Bass Enterprises Production Co: Poker Lake Unit #43, Section 21, T-24-S, R-31-E. NMOCD SWD #567
- Bass Enterprises Production Co: Golden 8 Federal #3, Section 8, T-21-S, R-29-E. NMOCD SWD #R-10215
- Bass Enterprises Production Co: Legg Federal #1, Section 27, T-22-S, R-30-E. NMOCD SWD #566
- Shea-Meg Corporation: Dorstate #1 SWD (Maddox), Section 27, T-25-S, R-28-E. NMOCD SWD #247
- Corrine Grace: Salty Bill #1 SWD, Section 26, T-22-S, R-26-E. NMOCD #118
- Ray Westall Operating: Tennessee WIW #1 SWD, Section 21, T-19-S, R-31-E. NMOCD SWD #R-8173
- Ray Westall Operating: Myrtle Myra WIW #1, Section 21, T-21-S, R-27-E. NMOCD SWD #391
- I & W Inc: Walter Salt State #1 SWD, Section 5, T-18-S, R-28-E. NMOCD SWD #318
- Dakota Resources: Big Eddy #100 SWD (Whistle Stop - Federal Lease), Section 10, T-21-S, R-28-E. NMOCD SWD #461
- Rowland Trucking: Bone Springs Unit SWD, Section 27, T-20-S, R-26-E. SWD #86
- CRW-SWD Inc: Federal AZ #1, Section 29, T-26-S, R-30-E. NMOCD SWD #R-7781
- CRW-SWD Inc: Ross Draw Federal #1, Section 33, T-26-S, R-30-E. NMOCD SWD #R-7355
- CRW-SWD Inc: Ross Draw Federal #9, Section 34, T-26-S, R-30-E. NMOCD SWD #R-8492

CERTIFIED #Z 112 327 822
BGH:PGO

14. I hereby certify that the foregoing is true and correct

Signed Keith E. Bucy KEITH E. BUCY Title DIVISION PRODUCTION SUPT. Date 5/30/96

(This space for Federal or State office use)

Approved by James G. Owens Title Lead PET Date 6/19/96
Conditions of approval, if any:

X See Attached Condition of Approval

Title 18 U.S.C. Section 1001, makes it a crime for any person knowingly and willfully to make to any department or agency of the United States any false, fictitious or fraudulent statements or representations as to any matter within its jurisdiction.

*See Instruction on Reverse Side

CISF

NOTE: ALL PRODUCTION FROM WELL RUINS TO POKER LAKE UNIT #68 BTY LOCATED IN SECTION 20, T-24-S, R-31-E OF EDDY COUNTY, NEW MEXICO

NORTH



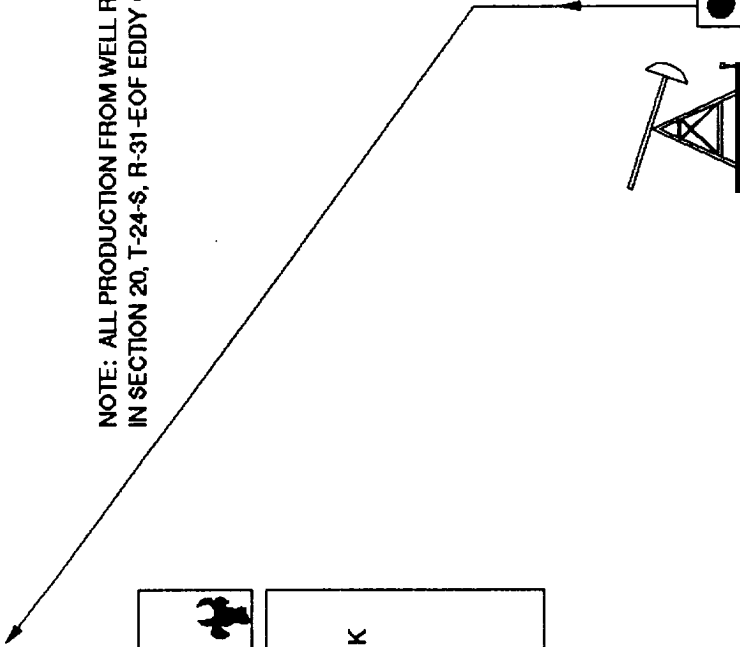
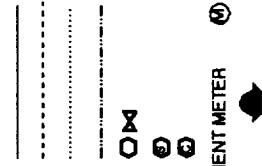
POKER LAKE UNIT #123



BASS ENTERPRISES PRODUCTION CO
 P.O. BOX 2760
 MIDLAND TEXAS 79702-2760
 (WELL SITE DIAGRAM) 05-01-96 BGH

POKER LAKE UNIT # 123
 1980' FSL & 1980' FWL
 SECTION 22, T-24-S, R-31-E. UNIT LTR K
 API # 30-015-28526
 LEASE # NMLC 0506-A
 FIELD: SOUTH SAND DUNES
 UNIT NAME: POKER LAKE UNIT
 EDDY COUNTY, NEW MEXICO

- FLOWLINE
- OIL
- GAS
- WATER
- VALVE
- VALVE, SEALED
- CHECK VALVE
- POSITIVE DISPLACEMENT METER
- CIRCULATING PUMP



(rev. 3/10/94)

BUREAU OF LAND MANAGEMENT
CARLSBAD RESOURCE AREA

Disposal of Produced Water From Federal Wells

Conditions of Approval

Approval of the produced water disposal methodology is subject to the following conditions of approval:

1. This agency be notified of any change in your method or location of disposal.
2. Compliance with all provisions of Onshore Oil and Gas Order No. 7.
3. This agency shall be notified of any spill or discharge as required by NTL-3A.
4. This agency reserves the right to modify or rescind approval whenever it determines continued use of the approved method may adversely affect the surface or subsurface environments.
5. All aboveground structures on the lease shall be painted sandstone brown, Federal Std. 595-20318, or 30318, within 90 days if you have not already done so.
6. Any on lease open top storage tanks or pits shall be covered with a wire screen or plastic/nylon netting to prevent entry by birds and other wildlife.
7. This approval does not constitute right-of-way approval for any off lease activities. If water is transported via a pipeline that extends beyond the lease boundary, then you need to submit within 30 days an application for right-of-way approval to the Realty Section in this office if you have not already done so.