

DISTRICT II
P. O. Drawer DD
Artesia, NM 88211-0719

DISTRICT III
1000 Rio Brazos Rd.
Aztec, NM 87410

OIL CONSERVATION DIVISION
P. O. Box 2088
Santa Fe, New Mexico 87504-2088

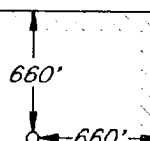


Submit to the Appropriate District Office
State Lease - 4 copies
Fee Lease - 3 copies

☒ AMENDED REPORT

DISTRICT IV
P. O. Box 2088
Santa Fe, NM 87507-2088

WELL LOCATION AND ACREAGE DEDICATION PLAT

1 API Number 30-015-28716		2 Pool Code		3 Pool Name					
4 Property Code		5 Property Name CORRAL FLY '11' STATE				6 Well Number 1			
7 OGRID No. 20305		8 Operator Name SANTA FE ENERGY RESOURCES, INC.				9 Elevation 3076'			
10 SURFACE LOCATION									
UL or lot no. A	Section 11	Township 25 SOUTH	Range 29 EAST, N.M.P.M.	Lot Ida	Feet from the 660'	North/South line NORTH	Feet from the 660'	East/West line EAST	County EDDY
" BOTTOM HOLE LOCATION IF DIFFERENT FROM SURFACE									
UL or lot no.	Section	Township	Range	Lot Ida	Feet from the	North/South line	Feet from the	East/West line	County
12 Dedicated Acres 40		13 Joint or Infill		14 Consolidation Code		15 Order No.			
NO ALLOWABLE WELL BE ASSIGNED TO THIS COMPLETION UNTIL ALL INTERESTS HAVE BEEN CONSOLIDATED OR A NON-STANDARD UNIT HAS BEEN APPROVED BY THE DIVISION									

<div style="border: 1px dashed black; height: 400px; margin-bottom: 10px;"></div> <div style="text-align: right; margin-right: 20px;">  </div>	<div style="border: 1px solid black; padding: 5px; margin-bottom: 5px;"> OPERATOR CERTIFICATION <i>I hereby certify that the information contained herein is true and complete to the best of my knowledge and belief.</i> </div> <div style="border: 1px solid black; padding: 5px; margin-bottom: 5px;"> Signature  </div> <div style="border: 1px solid black; padding: 5px; margin-bottom: 5px;"> Printed Name James P. "Phil" Stinson </div> <div style="border: 1px solid black; padding: 5px; margin-bottom: 5px;"> Title Agent for Santa Fe Energy </div> <div style="border: 1px solid black; padding: 5px; margin-bottom: 5px;"> Date 12-26-95 </div>
<div style="border: 1px dashed black; height: 400px;"></div>	<div style="border: 1px solid black; padding: 5px; margin-bottom: 5px;"> SURVEYOR CERTIFICATION <i>I hereby certify that the well location shown on this plat was plotted from field notes of actual surveys made by me or under my supervision, and that the same is true and correct to the best of my belief.</i> </div> <div style="border: 1px solid black; padding: 5px; margin-bottom: 5px;"> Date of Survey DECEMBER 15, 1995 </div> <div style="border: 1px solid black; padding: 5px; margin-bottom: 5px;"> Signature and Seal of Professional Engineer <div style="text-align: center;">  </div> </div> <div style="border: 1px solid black; padding: 5px; margin-bottom: 5px;"> Certification V. L. BEZNER, LAND SURVEYOR, #7920 </div> <div style="border: 1px solid black; padding: 5px;"> JOB # 42910-1-25 NW / JSJ </div>