

DISTRICT I
P.O. Box 1980, Hobbs, NM 88241-1980

State of New Mexico
Energy, Minerals and Natural Resources Department

Form C-102
Revised February 10, 1994
Submit to Appropriate District Office
State Lease - 4 Copies
Fee Lease - 3 Copies

DISTRICT II
P.O. Drawer ED, Artesia, NM 88211-0719

DISTRICT III
1000 Rio Brazos Ed., Artesia, NM 87410

DISTRICT IV
P.O. BOX 2086, SANTA FE, N.M. 87504-2086

OIL CONSERVATION DIVISION
P.O. Box 2088
Santa Fe, New Mexico 87504-2088

☐ AMENDED REPORT

WELL LOCATION AND ACREAGE DEDICATION PLAT

API Number 30-015-29174	Pool Code 16150	Pool Name DAYTON-SAN ANDRES
Property Code 16366	Property Name CHAD	Well Number 3
OGRID No. 21355	Operator Name SOUTHWEST ROYALTIES INC.	Elevation 3296

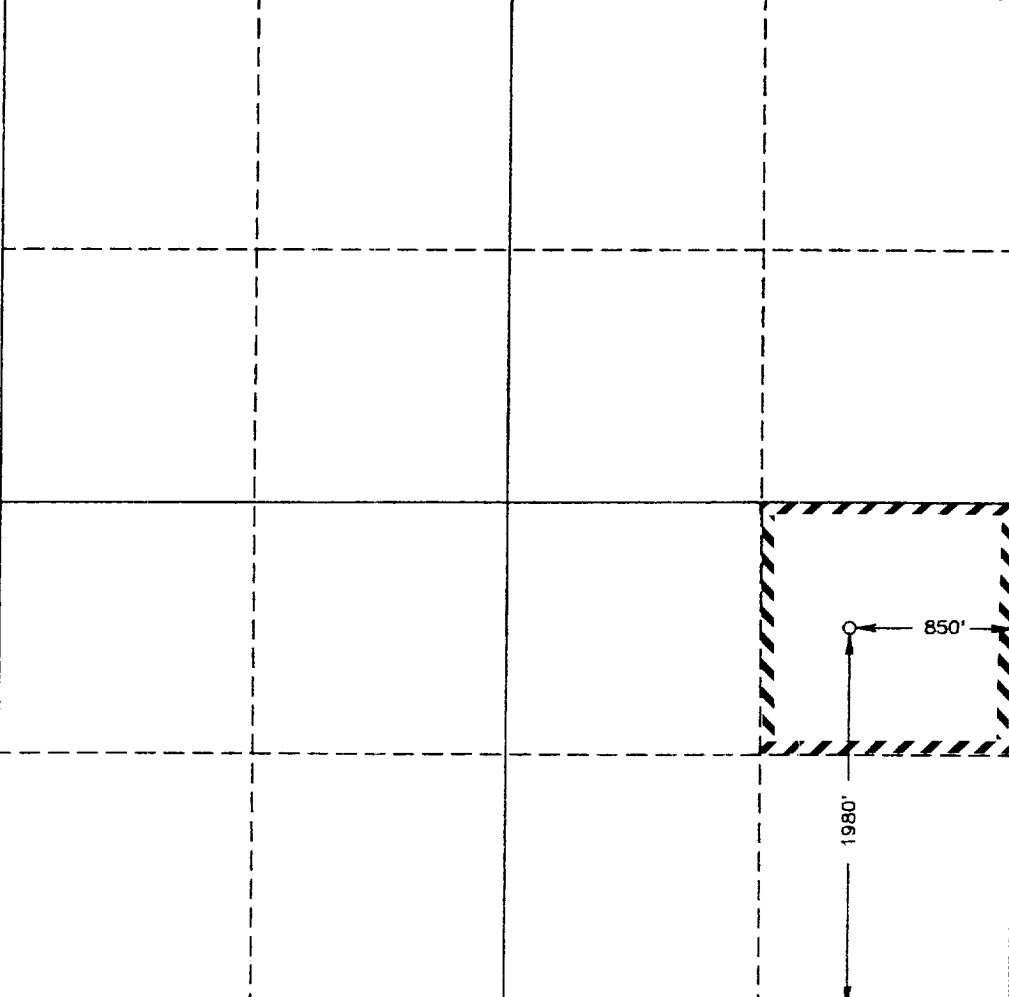


Surface Location

UL or lot No. 1	Section 26	Township 18 S	Range 26 E	Lot Idn	Feet from the 1980	North/South line SOUTH	Feet from the 850	East/West line EAST	County EDDY
--------------------	---------------	------------------	---------------	---------	-----------------------	---------------------------	----------------------	------------------------	----------------

Bottom Hole Location If Different From Surface

UL or lot No.	Section	Township	Range	Lot Idn	Feet from the	North/South line	Feet from the	East/West line	County
Dedicated Acres 40	Joint or Infill	Consolidation Code	Order No.						

NO ALLOWABLE WILL BE ASSIGNED TO THIS COMPLETION UNTIL ALL INTERESTS HAVE BEEN CONSOLIDATED
OR A NON-STANDARD UNIT HAS BEEN APPROVED BY THE DIVISION

	OPERATOR CERTIFICATION I hereby certify the the information contained herein is true and complete to the best of my knowledge and belief.  Signature Joe T. Janica Printed Name Agent Title 9-23-96 Date	
	SURVEYOR CERTIFICATION I hereby certify that the well location shown on this plat was plotted from field notes of actual surveys made by me or under my supervision, and that the same is true and correct to the best of my belief. SEPTEMBER 17, 1996 Date Surveyed Signature & Seal of Professional Surveyor  SWO. Num 96-14-1163 Certificate No. JOHN W. WEST 676 RONALD W. EDSON 3239 PROFESSIONAL SURVEYOR EDSON 12641	
	DSR	