

District I
1625 N. French Dr., Hobbs, NM 88240
District II
1301 W. Grand Avenue, Artesia, NM 88210
District III
1000 Rio Brazos Rd., Aztec, NM 87410
District IV
1220 S. St. Francis Dr., Santa Fe, NM 87505

State of New Mexico
Energy, Minerals & Natural Resources

Oil Conservation Division
1220 South St. Francis Dr.
Santa Fe, NM 87505

Form C-104
Reformatted July 20, 2001

Submit to Appropriate District Office
5 Copies

☐ AMENDED REPORT

I. REQUEST FOR ALLOWABLE AND AUTHORIZATION TO TRANSPORT

¹ Operator name and Address Burlington Resources Oil & Gas Company LP PO Box 4289 Farmington, New Mexico 87499		² OGRID Number 14538	
		³ Reason for Filing Code/ Effective Date New Well	
⁴ 30-039-27036	⁵ Pool Name Basin Dakota	⁶ Pool Code 71599	
⁷ Property Code 7465	⁸ Property Name San Juan 29-7 Unit	⁹ Well Number 140N	


II. ¹⁰ Surface Location

UL or lot no. M=F	Section 8	Township 29N	Range 7W	Lot.Idn	Feet from the 1980'	North/South Line North	Feet from the 1910'	East/West line West	County Rio Arriba
----------------------	--------------	-----------------	-------------	---------	------------------------	---------------------------	------------------------	------------------------	----------------------

¹¹ Bottom Hole Location

UL or lot no.	Section	Township	Range	Lot Idn	Feet from the	North/South line	Feet from the	East/West line	County
¹² Lse Code F	¹³ Producing Method Code Flowing	¹⁴ Gas Connection Date	¹⁵ C-129 Permit Number	¹⁶ C-129 Effective Date	¹⁷ C-129 Expiration Date				

III. Oil and Gas Transporters

¹⁸ Transporter OGRID	¹⁹ Transporter Name and Address	²⁰ POD	²¹ O/G	²² POD ULSTR Location and Description
9018	Giant Industries	2833688	O	
151618	El Paso Field Services	2833689	G	

IV. Produced Water

²³ POD 2833690	²⁴ POD ULSTR Location and Description
------------------------------	--


V. Well Completion Data

²⁵ Spud Date 11/14/02	²⁶ Ready Date 12/20/02	²⁷ TD 7477'	²⁸ PBTD 7474'	²⁹ Perforations 7273-7442'	³⁰ DHC, MC DHC
³¹ Hole Size	³² Casing & Tubing Size	³³ Depth Set	³⁴ Sacks Cement		
12 1/4"	9 5/8"	228'	206 cu.ft.		
8 3/4"	7"	3439'	1019 cu.ft.		
6 1/4"	4 1/2"	2611-7476'	594 cu.ft.		
	2 3/8"	7319'			


VI. Well Test Data

³⁵ Date New Oil	³⁶ Gas Delivery Date	³⁷ Test Date 12/20/02	³⁸ Test Length 1 hour	³⁹ Tbg. Pressure SI 519	⁴⁰ Csg. Pressure SI 519
⁴¹ Choke Size 2"	⁴² Oil	⁴³ Water	⁴⁴ Gas 569	⁴⁵ AOF	⁴⁶ Test Method Flowing

⁴⁷ I hereby certify that the rules of the Oil Conservation Division have been complied with and that the information given above is true and complete to the best of my knowledge and belief.

Signature: 
Printed name:
Peggy Cole
Title:
Regulatory Supervisor (MV/DK - 7)
Date:
1/6/03
Phone:
(505) 326-9700

OIL CONSERVATION DIVISION.

Approved by: 
Title:
DEPUTY OIL & GAS INSPECTOR, DIST. 3
Approval Date:
JAN 10 2003