

District I
1625 N. French Dr., Hobbs, NM 88240
District II
1301 W. Grand Avenue, Artesia, NM 88210
District III
1000 Rio Brazos Rd., Aztec, NM 87410
District IV
1220 S. St. Francis Dr., Santa Fe, NM 87505

State of New Mexico
Energy, Minerals & Natural Resources

Oil Conservation Division
1220 South St. Francis Dr.
Santa Fe, NM 87505

Form C-104
Reformatted July 20, 2001

Submit to Appropriate District Office
5 Copies

☐ AMENDED REPORT

I. REQUEST FOR ALLOWABLE AND AUTHORIZATION TO TRANSPORT

¹ Operator name and Address Burlington Resources Oil & Gas Company LP PO Box 4289 Farmington, New Mexico 87499		² OGRID Number 14538	
		³ Reason for Filing Code/ Effective Date Recompletion	
⁴ API Number 30-045-20874	⁵ Pool Name West Kutz Pictured Cliffs		⁶ Pool Code 79680
⁷ Property Code 7139	⁸ Property Name Huerfano Unit		⁹ Well Number 227


II. ¹⁰ Surface Location

UL or lot no. O	Section 32	Township 27N	Range 10W	Lot.Idn	Feet from the 1070	North/South Line South	Feet from the 1840	East/West line East	County San Juan
--------------------	---------------	-----------------	--------------	---------	-----------------------	---------------------------	-----------------------	------------------------	--------------------

¹¹ Bottom Hole Location

UL or lot no.	Section	Township	Range	Lot Idn	Feet from the	North/South line	Feet from the	East/West line	County
¹² Lse Code F	¹³ Producing Method Code Flowing		¹⁴ Gas Connection Date		¹⁵ C-129 Permit Number		¹⁶ C-129 Effective Date		¹⁷ C-129 Expiration Date

III. Oil and Gas Transporters

¹⁸ Transporter OGRID	¹⁹ Transporter Name and Address	²⁰ POD	²¹ O/G	²² POD ULSTR Location and Description
9018	Giant Industries	2833999	O	
151618	El Paso Field Services	2834000	G	



IV. Produced Water

²³ POD 2834001	²⁴ POD ULSTR Location and Description
------------------------------	--------------------------------------------------

V. Well Completion Data

²⁵ Spud Date 3/7/1972	²⁶ Ready Date 2/5/2003	²⁷ TD 6558'	²⁸ PBTB CIBP @ 1890'	²⁹ Perforations 1765-1790'	³⁰ DHC, MC
³¹ Hole Size		³² Casing & Tubing Size		³³ Depth Set	
12 1/4		8 5/8		236'	
7 7/8		4 1/2		6558'	
		2 3/8		1753'	

VI. Well Test Data

³⁵ Date New Oil	³⁶ Gas Delivery Date	³⁷ Test Date 2/5/2003	³⁸ Test Length 1 hr	³⁹ Tbg. Pressure SI 50	⁴⁰ Csg. Pressure SI 38
⁴¹ Choke Size	⁴² Oil	⁴³ Water	⁴⁴ Gas 130	⁴⁵ AOF	⁴⁶ Test Method Flowing
⁴⁷ I hereby certify that the rules of the Oil Conservation Division have been complied with and that the information given above is true and complete to the best of my knowledge and belief. Signature: 			OIL CONSERVATION DIVISION		
Printed name: Peggy Cole			Approved by: 		
Title: Regulatory Supervisor (tlw)			Title: DEPUTY CHIEF OF POLICE, DIST. #3		
Date: 2/13/2003			Approval Date: FEB 19 2003		
Phone: (505)326-9700					