

District I
1625 N. French Dr., Hobbs, NM 88240

District II
811 S. 1st Street, Artesia, NM 88210

District III
1000 Rio Brazos Rd., Aztec, NM 87410

District IV
2040 South Pacheco, Santa Fe, NM 87505

State of New Mexico
Energy, Minerals & Natural Resources

OIL CONSERVATION DIVISION
2040 South Pacheco
Santa Fe, NM 87505

Form C-102
Revised March 17, 1999

Submit to Appropriate District Office
State Lease - 4 Copies
Fee Lease - 3 Copies

☐ AMENDED REPORT

WELL LOCATION AND ACREAGE DEDICATION PLAT

¹ API Number 30-039-21965	² Pool Code 72439 / 71599	³ Pool Name South Blanco Pictured Cliffs / Basin Dakota
⁴ Property Code 21935	⁵ Property Name JICARILLA 67	⁶ Well Number 15
⁷ OGRID No. 162928	⁸ Operator Name Energen Resources Corporation	⁹ Elevation 6523'

¹⁰ Surface Location

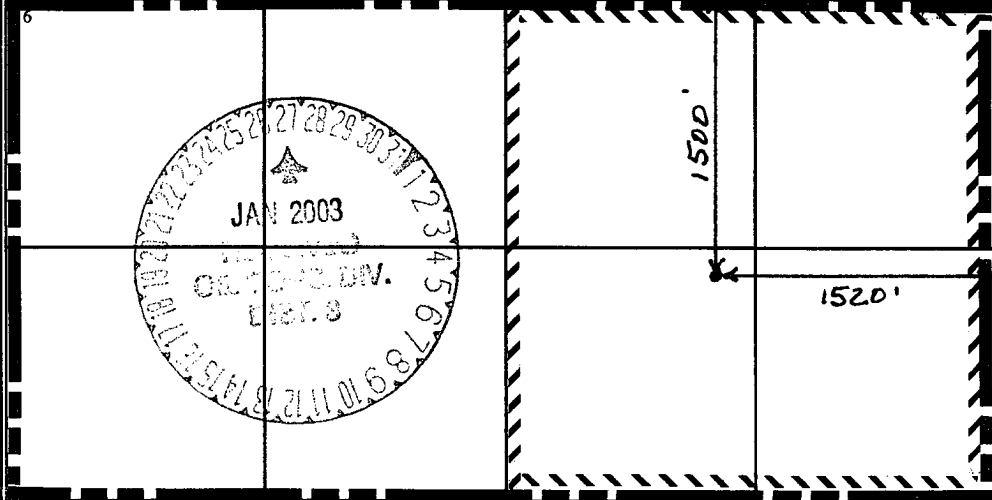

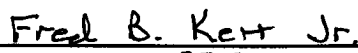
UL or lot no. G	Section 30	Township 25N	Range 5W	Lot. Idn	Feet from the 1500'	North/South line North	Feet from the 1520	East/West line East	County Rio Arriba
--------------------	---------------	-----------------	-------------	----------	------------------------	---------------------------	-----------------------	------------------------	----------------------

¹¹ Bottom Hole Location If Different From Surface

UL or lot no.	Section	Township	Range	Lot. Idn	Feet from the	North/South line	Feet from the	East/West line	County
---------------	---------	----------	-------	----------	---------------	------------------	---------------	----------------	--------

¹² Dedicated Acres 160 / 320	¹³ Joint or Infill	¹⁴ Consolidation Code	¹⁵ Order No.
--	-------------------------------	----------------------------------	-------------------------

NO ALLOWABLE WILL BE ASSIGNED TO THIS COMPLETION UNTIL ALL INTERESTS HAVE BEEN CONSOLIDATED OR A
NON-STANDARD UNIT HAS BEEN APPROVED BY THE DIVISION

	<p>¹⁷ OPERATOR CERTIFICATION I hereby certify that the information contained herein is true and complete to the best of my knowledge and belief.</p> <p> Signature Don Graham Printed Name Production Superintendent Title 1/24/03 Date</p>
	<p>¹⁸ SURVEYOR CERTIFICATION I hereby certify that the well location shown on this plat was plotted from field notes of actual surveys made by me or under my supervision, and that the same is true and correct to the best of my belief.</p> <p>September 30, 1978 Date of Survey Signature and Seal of Professional Surveyer:  Certificate Number 2550</p>