

UNITED STATES
DEPARTMENT OF THE INTERIOR
BUREAU OF LAND MANAGEMENT

FORM APPROVED
OMB NO. 1004-0135
Expires: November 30, 2000

SUNDRY NOTICES AND REPORTS ON WELLS
Do not use this form for proposals to drill or to re-enter an abandoned well. Use form 3160-3 (APD) for such proposals.

SUBMIT IN TRIPLICATE - Other instructions on reverse side.

5. Lease Serial No. I149IND8468
6. If Indian, Allottee or Tribe Name EASTERN NAVAJO
7. If Unit or CA/Agreement, Name and/or No.
8. Well Name and No. NAVAJO INDIAN B 5
9. API Well No. 30-045-06223-00-C1
10. Field and Pool, or Exploratory BLANCO MV / BASIN DAKOTA OTERO CHACRA
11. County or Parish, and State SAN JUAN COUNTY, NM


1. Type of Well <input type="checkbox"/> Oil Well <input checked="" type="checkbox"/> Gas Well <input type="checkbox"/> Other	
2. Name of Operator BURLINGTON RESOURCES O&G CO LP	Contact: PEGGY COLE E-Mail: pcole@br-inc.com
3a. Address 3401 EAST 30TH FARMINGTON, NM 87499	3b. Phone No. (include area code) Ph: 505.326.9727 Fx: 505.326.9781
4. Location of Well (Footage, Sec., T., R., M., or Survey Description) Sec 30 T27N R8W NWSW 1520FSL 0960FWL 36.54254 N Lat, 107.72730 W Lon	

12. CHECK APPROPRIATE BOX(ES) TO INDICATE NATURE OF NOTICE, REPORT, OR OTHER DATA

TYPE OF SUBMISSION	TYPE OF ACTION			
<input checked="" type="checkbox"/> Notice of Intent	<input type="checkbox"/> Acidize	<input type="checkbox"/> Deepen	<input type="checkbox"/> Production (Start/Resume)	<input type="checkbox"/> Water Shut-Off
<input type="checkbox"/> Subsequent Report	<input type="checkbox"/> Alter Casing	<input type="checkbox"/> Fracture Treat	<input type="checkbox"/> Reclamation	<input type="checkbox"/> Well Integrity
<input type="checkbox"/> Final Abandonment Notice	<input type="checkbox"/> Casing Repair	<input type="checkbox"/> New Construction	<input checked="" type="checkbox"/> Recomplete	<input type="checkbox"/> Other
	<input type="checkbox"/> Change Plans	<input type="checkbox"/> Plug and Abandon	<input type="checkbox"/> Temporarily Abandon	
	<input type="checkbox"/> Convert to Injection	<input type="checkbox"/> Plug Back	<input type="checkbox"/> Water Disposal	

13. Describe Proposed or Completed Operation (clearly state all pertinent details, including estimated starting date of any proposed work and approximate duration thereof. If the proposal is to deepen directionally or recomple horizontally, give subsurface locations and measured and true vertical depths of all pertinent markers and zones. Attach the Bond under which the work will be performed or provide the Bond No. on file with BLM/BIA. Required subsequent reports shall be filed within 30 days following completion of the involved operations. If the operation results in a multiple completion or recomple in a new interval, a Form 3160-4 shall be filed once testing has been completed. Final Abandonment Notices shall be filed only after all requirements, including reclamation, have been completed, and the operator has determined that the site is ready for final inspection.)

It is intended to add the Chacra interval to the existing wellbore. The existing formations will be isolated and the Chacra interval perforated and stimulated. The wellbore will be cleaned out to PBTD. All formations will be commingled using a single string of tubing.



DHC 1185

PLEASE SUBMIT AN APPLICATION TO DHC (C 1185) FOR TERMINAL

14. I hereby certify that the foregoing is true and correct. Electronic Submission #16751 verified by the BLM Well Information System For BURLINGTON RESOURCES O&G CO LP, sent to the Farmington Committed to AFMSS for processing by Matthew Halbert on 01/21/2003 (03MXH0372SE)	
Name (Printed/Typed) PEGGY COLE	Title REGULATORY ADMINISTRATOR
Signature (Electronic Submission)	Date 12/16/2002

THIS SPACE FOR FEDERAL OR STATE OFFICE USE

Approved By <u>/s/ Jim Lovato</u>	Title	Date JAN 22 2003
Conditions of approval, if any, are attached. Approval of this notice does not warrant or certify that the applicant holds legal or equitable title to those rights in the subject lease which would entitle the applicant to conduct operations thereon.		Office

Title 18 U.S.C. Section 1001 and Title 43 U.S.C. Section 1212, make it a crime for any person knowingly and willfully to make to any department or agency of the United States any false, fictitious or fraudulent statements or representations as to any matter within its jurisdiction.

**** REVISED ** REVISED ** REVISED ** REVISED ** REVISED ** REVISED ** REVISED ****

NMOC

District I

1625 N. French Dr., Hobbs, NM 88240

District II

1301 W. Grand Ave., Artesia, NM 88210

District III

1000 Rio Brazos Rd., Aztec, NM 87410

District IV

1220 S. St Francis Dr., Santa Fe, NM 87505

State of New Mexico
Energy, Minerals and Natural Resources

Form C-102

Oil Conservation Division

1220 S. St Francis Dr.


Santa Fe, NM 87505

WELL LOCATION AND ACREAGE DEDICATION PLAT

API Number 30-045-06223	Pool Name BASIN DAKOTA (PRORATED GAS)	Pool Code 71599
Property Code 7350	Property Name NAVAJO INDIAN B	Well No. 005
GRID No. 14538	Operator Name Burlington Resources Oil and Gas Company	Elevation 6080

Surface And Bottom Hole Location

UL or Lot L	Section 30	Township 27N	Range 08W	Lot Idn	Feet From 1520	N/S Line S	Feet From 960	E/W Line W	County San Juan
Dedicated Acres 320.8		Joint or Infill		Consolidation Code		Order No.			

**OPERATOR CERTIFICATION**

I hereby certify that the information contained herein is true and complete to the best of my knowledge and belief.

Signed By: *James P Leese*

Title: Regulatory Supervisor

Date: 12-11-02

SURVEYOR CERTIFICATION

I hereby certify that the well location shown on this plat was plotted from field notes of actual surveys made by me or under my supervision, and that the same is true and correct to the best of my belief.

Signed By: James P Leese

Date of Survey: 5/20/1964

Certificate Number: 1463

District I

1625 N. French Dr., Hobbs, NM 88240

District II

1301 W. Grand Ave., Artesia, NM 88210

District III

1000 Rio Brazos Rd., Aztec, NM 87410

District IV

1220 S. St Francis Dr., Santa Fe, NM 87505

State of New Mexico
Energy, Minerals and Natural Resources

Form C-102

Oil Conservation Division
1220 S. St Francis Dr.
Santa Fe, NM 87505

WELL LOCATION AND ACREAGE DEDICATION PLAT

API Number 30-045-06223	Pool Name BLANCO-MESAVERDE (PRORATED GAS)	Pool Code 72319
Property Code 7350	Property Name NAVAJO INDIAN B	Well No. 005
OGRID No. 14538	Operator Name Burlington Resources Oil and Gas Company	Elevation 6080

Surface And Bottom Hole Location

UL or Lot L	Section 30	Township 27N	Range 08W	Lot Idn	Feet From 1520	N/S Line S	Feet From 960	E/W Line W	County San Juan
Dedicated Acres 320.8	Joint or Infill	Consolidation Code	Order No.						

OPERATOR CERTIFICATION

I hereby certify that the information contained herein is true and complete to the best of my knowledge and belief.

Signed By: *Jeffrey C. Lee*

Title: Regulatory Supervisor

Date: 12-11-02

SURVEYOR CERTIFICATION

I hereby certify that the well location shown on this plat was plotted from field notes of actual surveys made by me or under my supervision, and that the same is true and correct to the best of my belief.

Signed By: James P Leese

Date of Survey: 5/20/1964

Certificate Number: 1463

District I

1625 N. French Dr., Hobbs, NM 88240

District II

1301 W. Grand Ave., Artesia, NM 88210

District III

1000 Rio Brazos Rd., Aztec, NM 87410

District IV

1220 S. St Francis Dr., Santa Fe, NM 87505

State of New Mexico
Energy, Minerals and Natural Resources

Form C-102

Oil Conservation Division

1220 S. St Francis Dr.


Santa Fe, NM 87505

WELL LOCATION AND ACREAGE DEDICATION PLAT

API Number 30-045-06223	Pool Name OTERO CHACRA (GAS)	Pool Code 82329
Property Code 7350	Property Name NAVAJO INDIAN B	Well No. 005
OGRID No. 14538	Operator Name Burlington Resources Oil and Gas Company	Elevation 6080

Surface And Bottom Hole Location

UL or Lot L	Section 30	Township 27N	Range 08W	Lot Idn	Feet From 1520	N/S Line S	Feet From 960	E/W Line W	County San Juan
Dedicated Acres 160.2	Joint or Infill	Consolidation Code	Order No.						



OPERATOR CERTIFICATION

I hereby certify that the information contained herein is true and complete to the best of my knowledge and belief.

Signed By: *[Signature]*

Title: Regulatory Supervisor

Date: 12-11-07

SURVEYOR CERTIFICATION

I hereby certify that the well location shown on this plat was plotted from field notes of actual surveys made by me or under my supervision, and that the same is true and correct to the best of my belief.

Signed By: James P Leese

Date of Survey: 5/20/1964

Certificate Number: 1463