

Submit 3 Copies To Appropriate District Office

District I

1625 N. French Dr., Hobbs, NM 87240

District II

811 South First, Artesia, NM 87210

District III

1000 Rio Brazos Rd., Aztec, NM 87410

District IV

2040 South Pacheco, Santa Fe, NM 87505

State of New Mexico
Energy, Minerals and Natural Resources

OIL CONSERVATION DIVISION

2040 South Pacheco

Santa Fe, NM 87505

Form C-103

Revised March 25, 1999

SUNDRY NOTICES AND REPORTS ON WELLS (DO NOT USE THIS FORM FOR PROPOSALS TO DRILL OR TO DEEPEN OR PLUG BACK TO A DIFFERENT RESERVOIR. USE "APPLICATION FOR PERMIT" (FORM C-101) FOR SUCH PROPOSALS.)		WELL API NO. 30-039-22534
1. Type of Well: Oil Well <input type="checkbox"/> Gas Well <input checked="" type="checkbox"/> Other		5. Indicate Type of Lease STATE <input type="checkbox"/> FEE <input type="checkbox"/>
2. Name of Operator CONOCOPHILLIPS CO.		6. State Oil & Gas Lease No.
3. Address of Operator P.O. BOX 2197 WL3 4061 HOUSTON TX 77252		7. Lease Name or Unit Agreement Name SAN JUAN 29-5 UNIT
4. Well Location Unit Letter <u>G</u> : 1885 feet from the <u>NORTH</u> line and 1165 feet from the <u>EAST</u> line Section 25 Township 29N Range 5W NMPM County RIO ARRIBA		8. Well No. 100
10. Elevation (Show whether DR, RKB, RT, GR, etc.) 6786 GL		9. Pool name or Wildcat GOBERNADOR PC / BLANCO MESAVERDE

11. Check Appropriate Box to Indicate Nature of Notice, Report or Other Data

NOTICE OF INTENTION TO:

PERFORM REMEDIAL WORK ☐ PLUG AND ABANDON ☐

TEMPORARILY ABANDON ☐ CHANGE PLANS ☐

PULL OR ALTER CASING ☐ MULTIPLE COMPLETION ☐

OTHER: DHC ☒

SUBSEQUENT REPORT OF:

REMEDIAL WORK ☐ ALTERING CASING ☐

COMMENCE DRILLING OPNS. ☐ PLUG AND ABANDONMENT ☐

CASING TEST AND CEMENT JOBS ☐

OTHER: ☐

12. Describe proposed or completed operations. (Clearly state all pertinent details, and give pertinent dates, including estimated date of starting and proposed work). SEE RULE 1103. For Multiple Completions: Attach diagram of proposed completion or recompletion.

In reference to Order #R-11363 Conoco proposes to downhole commingle in the Gobernador Pictured Cliffs and Blanco Mesaverde.

Perforations are:

Gobernador Pictured Cliffs 3638 - 3795

Blanco Mesaverde 5610 - 6070

Allocation will be by fixed percentages (as attached)

Commingle in this well will not reduce the value of the remaining production.

BLM has been notified of our intent.

In reference to Order No. 11708 interest owners were not notified.



I hereby certify that the information above is true and complete to the best of my knowledge and belief.

SIGNATURE Deborah Marberry TITLE REGULATORY ANALYST DATE 03/12/2003

Type or print name DEBORAH MARBERRY

Telephone No. (832)486-2326

(This space for State use)

APPROVED BY [Signature] TITLE DEPUTY OIL & GAS INSPECTOR, DIST. 3 DATE MAR 13 2003

Conditions of approval, if any:

District I
1625 N. French Dr., Hobbs, NM 88240

District II
811 South First, Artesia, NM 88210

District III
1000 Rio Brazos Rd., Aztec, NM 87410

District IV
2040 South Pacheco, Santa Fe, NM 87505

State of New Mexico
Energy, Minerals & Natural Resources Department

OIL CONSERVATION DIVISION
2040 South Pacheco
Santa Fe, NM 87505

Form C-102
Revised August 15, 2000

Submit to Appropriate District Office
State Lease - 4 Copies
Fee Lease - 3 Copies

☐ AMENDED REPORT

WELL LOCATION AND ACREAGE DEDICATION PLAT

¹ API Number 30-039-22534	² Pool Code 72319	³ Pool Name BLANCO MESAVERDE
⁴ Property Code	⁵ Property Name SAN JUAN 29-5 UNIT	⁶ Well Number 100
⁷ OGRID No. 217817	⁸ Operator Name CONOCOPHILLIPS CO.	⁹ Elevation 6786 GL

¹⁰ Surface Location

UL or lot no.	Section	Township	Range	Lot Idn	Feet from the	North/South line	Feet from the	East/West line	County
G	25	29N	5W		1885	NORTH	1165	EAST	RIO ARRIBA

¹¹ Bottom Hole Location If Different From Surface

UL or lot no.	Section	Township	Range	Lot Idn	Feet from the	North/South line	Feet from the	East/West line	County

¹² Dedicated Acres 229.16 E/2	¹³ Joint or Infill I	¹⁴ Consolidation Code	¹⁵ Order No.
---	------------------------------------	----------------------------------	-------------------------

NO ALLOWABLE WILL BE ASSIGNED TO THIS COMPLETION UNTIL ALL INTERESTS HAVE BEEN CONSOLIDATED OR A
NON-STANDARD UNIT HAS BEEN APPROVED BY THE DIVISION

16		1885'		1165'	<div><p>¹⁷ OPERATOR CERTIFICATION</p><p>I hereby certify that the information contained herein is true and complete to the best of my knowledge and belief.</p><p><i>Deborah Marberry</i> Signature</p><p>DEBORAH MARBERRY Printed Name</p><p>REGULATORY ANALYST Title</p><p>02/12/2003 Date</p><p>¹⁸ SURVEYOR CERTIFICATION</p><p>I hereby certify that the well location shown on this plat was plotted from field notes of actual surveys made by me or under my supervision, and that the same is true and correct to the best of my belief.</p><p>Date of Survey</p><p>Signature and Seal of Professional Surveyor:</p><p>Certificate Number</p></div>

District I
1625 N. French Dr., Hobbs, NM 88240

District II
811 South First, Artesia, NM 88210

District III
1000 Rio Brazos Rd., Aztec, NM 87410

District IV
2040 South Pacheco, Santa Fe, NM 87505

State of New Mexico
Energy, Minerals & Natural Resources Department

OIL CONSERVATION DIVISION
2040 South Pacheco
Santa Fe, NM 87505

Form C-102
Revised August 15, 2000

Submit to Appropriate District Office
State Lease - 4 Copies
Fee Lease - 3 Copies

☐ AMENDED REPORT

WELL LOCATION AND ACREAGE DEDICATION PLAT

¹ API Number 30-039-22534		² Pool Code 77440		³ Pool Name GOBERNADOR PICTURED CLIFFS	
⁴ Property Code		⁵ Property Name SAN JUAN 29-5 UNIT			⁶ Well Number 100
⁷ OGRID No. 217817		⁸ Operator Name CONOCOPHILLIPS CO.			⁹ Elevation 6786 GL

¹⁰ Surface Location

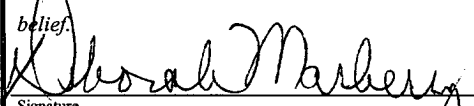
UL or lot no.	Section	Township	Range	Lot Idn	Feet from the	North/South line	Feet from the	East/West line	County
G	25	29N	5W		1885	NORTH	1165	EAST	RIO ARRIBA

¹¹ Bottom Hole Location If Different From Surface

UL or lot no.	Section	Township	Range	Lot Idn	Feet from the	North/South line	Feet from the	East/West line	County

¹² Dedicated Acres 229.16 E/2	¹³ Joint or Infill I	¹⁴ Consolidation Code	¹⁵ Order No.
---	------------------------------------	----------------------------------	-------------------------

NO ALLOWABLE WILL BE ASSIGNED TO THIS COMPLETION UNTIL ALL INTERESTS HAVE BEEN CONSOLIDATED OR A
NON-STANDARD UNIT HAS BEEN APPROVED BY THE DIVISION

16						¹⁷ OPERATOR CERTIFICATION I hereby certify that the information contained herein is true and complete to the best of my knowledge and belief.  Signature DEBORAH MARBERRY Printed Name REGULATORY ANALYST Title 02/12/2003 Date
						¹⁸ SURVEYOR CERTIFICATION I hereby certify that the well location shown on this plat was plotted from field notes of actual surveys made by me or under my supervision, and that the same is true and correct to the best of my belief. Date of Survey Signature and Seal of Professional Surveyor: Certificate Number

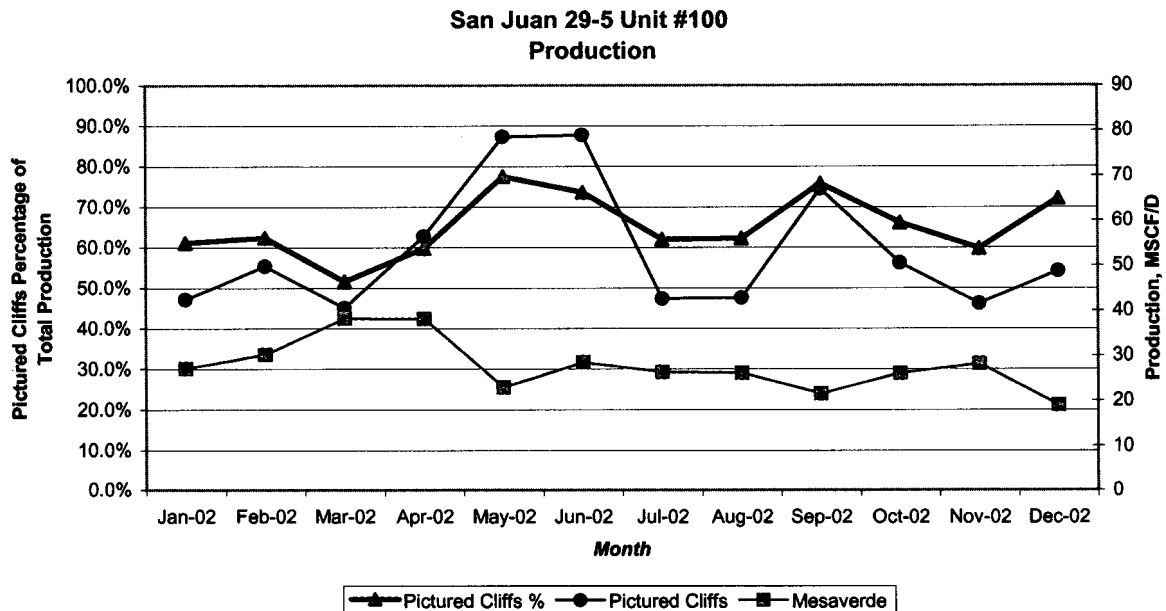
San Juan 29-5 Unit #100 Monthly Production

Month	Total Well Production	Mesaverde Production	Days Produced	Mesaverde Daily	Pictured Cliffs Production	Days Produced	Pictured Cliffs Daily	PC %
Jan-02	2,150	838	31	27	1312	31	42	61.0%
Feb-02	2,236	843	28	30	1393	28	50	62.3%
Mar-02	2,437	1182	31	38	1255	31	40	51.5%
Apr-02	1,793	723	19	38	1070	19	56	59.7%
May-02	3,140	708	31	23	2432	31	78	77.5%
Jun-02	3,218	852	30	28	2366	30	79	73.5%
Jul-02	2,133	814	31	26	1319	31	43	61.8%
Aug-02	2,131	807	31	26	1324	31	43	62.1%
Sep-02	2,651	643	30	21	2008	30	67	75.7%
Oct-02	2,370	806	31	26	1564	31	50	66.0%
Nov-02	2,086	842	30	28	1244	30	41	59.6%
Dec-02	2,096	586	31	19	1510	31	49	72.0%
	28,441	9,644			18,797			

Total Pictured Cliffs Production = 18,797 MCF
 Total Mesaverde Production = 9,644 MCF
 Total Production both zones = 28,441 MCF

Recommended Pictured Cliffs Fixed %Allocation = **66%**
 Recommended Mesaverde Fixed %Allocation = **34%**

Note: 15% of the condensate production should be allocated to the PC and 85% to the Mesaverde



UNITED STATES
DEPARTMENT OF THE INTERIOR
GEOLOGICAL SURVEY

OCT 23 1980

SUNDRY NOTICES AND REPORTS ON WELLS

(Do not use this form for proposals to drill or to deepen or plug back to a different reservoir. Use Form 9-331-C for such proposals.)

1. oil ☐ gas ☒ other ☐
2. NAME OF OPERATOR
Northwest Pipeline Corporation
3. ADDRESS OF OPERATOR
P.O. Box 90, Farmington, N.M. 87401
4. LOCATION OF WELL (REPORT LOCATION CLEARLY. See space 17 below.)
AT SURFACE: 1885' FNL & 1165' FEL
AT TOP PROD. INTERVAL:
AT TOTAL DEPTH:
16. CHECK APPROPRIATE BOX TO INDICATE NATURE OF NOTICE, REPORT, OR OTHER DATA

REQUEST FOR APPROVAL TO: SUBSEQUENT REPORT OF:

TEST WATER SHUT-OFF ☐ ☐

FRACTURE TREAT ☐ ☐

SHOOT OR ACIDIZE ☐ ☐

REPAIR WELL ☐ ☐

PULL OR ALTER CASING ☐ ☐

MULTIPLE COMPLETE ☐ ☐

CHANGE ZONES ☐ ☐

ABANDON* ☐ ☐

(other) Change Locations ☐

5. LEASE
SF 078917
6. INDIAN, ALLOTTEE OR TRIBE NAME
7. UNIT AGREEMENT NAME
San Juan 29-5 Unit
8. FARM OR LEASE NAME
San Juan 29-5 Unit
9. WELL NO.
#100
10. FIELD OR WILDCAT NAME
Gobernador PC/Blanco Mesa Verde
11. SEC., T., R., M. OR BLK. AND SURVEY OR AREA
Sec 25 T29N R5W
12. COUNTY OR PARISH 13. STATE
Rio Arriba New Mexico
14. API NO.
15. ELEVATIONS (SHOW DF, KDB, AND WD)
6795' GR

This action is subject to administrative appeal pursuant to 30 CFR 290.

(NOTE: Report results of multiple completion or zone change on Form 9-330.)

DRILLING OPERATIONS AUTHORIZED AND SUBJECT TO COMPLIANCE WITH ATTACHED "GENERAL REQUIREMENTS"

17. DESCRIBE PROPOSED OR COMPLETED OPERATIONS (Clearly state all pertinent details, and give pertinent dates, including estimated date of starting any proposed work. If well is directionally drilled, give subsurface locations and measured and true vertical depths for all markers and zones pertinent to this work.)*

This well location has been changed due to archaeological findings on location.

Old Location: 1840' FNL & 970' FEL

New Location: 1885' FNL & 1165' FEL

Subsurface Safety Valve: Manu. and Type _____

18. I hereby certify that the foregoing is true and correct

SIGNED Donna Brace TITLE Production Clerk DATE August 7, 1980

AS AMENDED
APPROVED BY JAMES F. SIMS
CONDITIONS OF APPROVAL ANY

(This space for Federal or State office use)

TITLE _____ DATE _____

OPERATOR

All distances must be from the outer boundaries of the Section.

Operator NORTHWEST PIPELINE CORPORATION			Lease SAN JUAN 29-5 UNIT		Well No. 100
Unit Letter G	Section 25	Township 29N	Range 5W	County Rio Arriba	
Actual Footage Location of Well: 1885 feet from the North line and 1165 feet from the East line.					
Ground Level Elev. 6786	Producing Formation Pictured Cliffs/Mesa Verde		Pool Gobernador PC/Blanco MV		Dedicated Acreage: 229.16 Acres

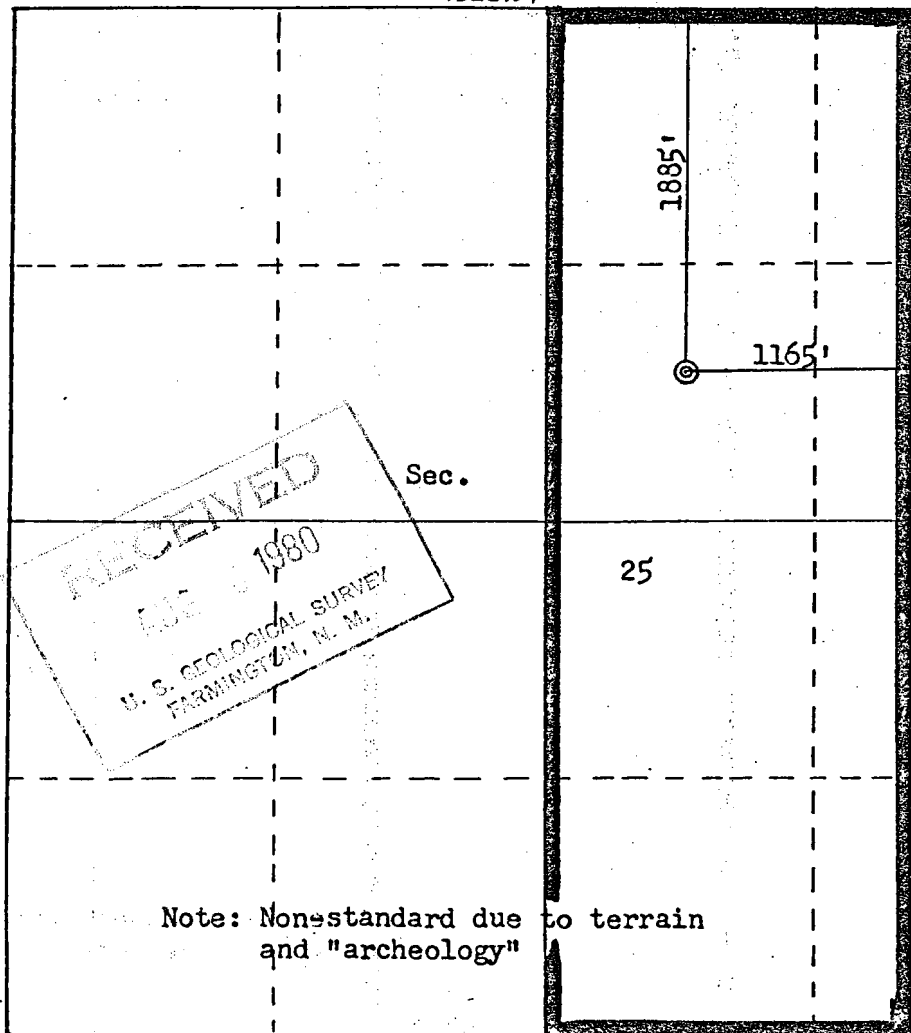
1. Outline the acreage dedicated to the subject well by colored pencil or hachure marks on the plat below.
2. If more than one lease is dedicated to the well, outline each and identify the ownership thereof (both as to working interest and royalty).
3. If more than one lease of different ownership is dedicated to the well, have the interests of all owners been consolidated by communitization, unitization, force-pooling, etc?

☒ Yes ☐ No If answer is "yes," type of consolidation Unitization

If answer is "no," list the owners and tract descriptions which have actually been consolidated. (Use reverse side of this form if necessary.)

No allowable will be assigned to the well until all interests have been consolidated (by communitization, unitization, forced-pooling, or otherwise) or until a non-standard unit, eliminating such interests, has been approved by the Commission.

452L94
4526.94'



Scale: 1"=1000'

CERTIFICATION

I hereby certify that the information contained herein is true and complete to the best of my knowledge and belief.

Paul C. Thompson

Name

Paul C. Thompson

Position

Drilling Engineer

Company

Nrothwest Pipeline Corp

Date

July 23, 1980

I hereby certify that the well location shown on this plat was plotted from field notes of actual surveys made by me or under my supervision, and that the same is true and correct to the best of my knowledge and belief.

Date Surveyed

July 15, 1980
Registered Professional Engineer
and Land Surveyor

Red B. Kern Jr.

Certificate No.

3958