

UNITED STATES
DEPARTMENT OF THE INTERIOR
BUREAU OF LAND MANAGEMENT

FORM APPROVED
OMB NO. 1004-0135
Expires: November 30, 2000

SUNDRY NOTICES AND REPORTS ON WELLS
Do not use this form for proposals to drill or to re-enter an abandoned well. Use form 3160-3 (APD) for such proposals.

SUBMIT IN TRIPLICATE - Other instructions on reverse side.


1. Type of Well <input type="checkbox"/> Oil Well <input type="checkbox"/> Gas Well <input checked="" type="checkbox"/> Other: COAL BED METHANE		5. Lease Serial No. NMSF079013
2. Name of Operator PHILLIPS PETROLEUM COMPANY		6. If Indian, Allottee or Tribe Name
3a. Address 5525 HIGHWAY 64 NBU 3004 FARMINGTON,, NM 87401		7. If Unit or CA/Agreement, Name and/or No. NMNM78424B
3b. Phone No. (include area code) Ph: 505.599.3454 Fx: 505-599-3442		8. Well Name and No. SAN JUAN 32-8 UNIT 208A
4. Location of Well (Footage, Sec., T., R., M., or Survey Description) Sec 29 T32N R8W SENW 1725FNL 1770FWL 36.95778 N Lat, 107.70060 W Lon		9. API Well No. 30-045-31339-00-X1
		10. Field and Pool, or Exploratory BASIN FRUITLAND COAL
		11. County or Parish, and State SAN JUAN COUNTY, NM

12. CHECK APPROPRIATE BOX(ES) TO INDICATE NATURE OF NOTICE, REPORT, OR OTHER DATA

TYPE OF SUBMISSION	TYPE OF ACTION			
<input type="checkbox"/> Notice of Intent	<input type="checkbox"/> Acidize	<input type="checkbox"/> Deepen	<input type="checkbox"/> Production (Start/Resume)	<input type="checkbox"/> Water Shut-Off
<input checked="" type="checkbox"/> Subsequent Report	<input type="checkbox"/> Alter Casing	<input type="checkbox"/> Fracture Treat	<input type="checkbox"/> Reclamation	<input type="checkbox"/> Well Integrity
<input type="checkbox"/> Final Abandonment Notice	<input type="checkbox"/> Casing Repair	<input type="checkbox"/> New Construction	<input type="checkbox"/> Recomplete	<input checked="" type="checkbox"/> Other
	<input type="checkbox"/> Change Plans	<input type="checkbox"/> Plug and Abandon	<input type="checkbox"/> Temporarily Abandon	Change to Original A
	<input type="checkbox"/> Convert to Injection	<input type="checkbox"/> Plug Back	<input type="checkbox"/> Water Disposal	PD

13. Describe Proposed or Completed Operation (clearly state all pertinent details, including estimated starting date of any proposed work and approximate duration thereof. If the proposal is to deepen directionally or recompleat horizontally, give subsurface locations and measured and true vertical depths of all pertinent markers and zones. Attach the Bond under which the work will be performed or provide the Bond No. on file with BLM/BIA. Required subsequent reports shall be filed within 30 days following completion of the involved operations. If the operation results in a multiple completion or recompleat in a new interval, a Form 3160-4 shall be filed once testing has been completed. Final Abandonment Notices shall be filed only after all requirements, including reclamation, have been completed, and the operator has determined that the site is ready for final inspection.)

CONOCOPHILLIPS WISHES TO CHANGE THE NAME OF THIS WELL TO MATCH THE WELL IT IS INFILLING. THEREFORE WE WANT TO CHANGE THE NAME FROM SJ 32-8 #208A TO SJ 32-8 #232A. ATTACHED IS THE NEW PLAT, CUT AND FILL AND TOPO WITH THE NAME CHANGE. EVERYTHING ELSE PRESENTED IN THE APD WILL REMAIN THE SAME.



14. I hereby certify that the foregoing is true and correct. Electronic Submission #18592 verified by the BLM Well Information System For PHILLIPS PETROLEUM COMPANY, sent to the Farmington Committed to AFMSS for processing by Adrienne Garcia on 03/04/2003 (03AXG0774SE)	
Name (Printed/Typed) PATSY CLUGSTON	Title AUTHORIZED REPRESENTATIVE
Signature (Electronic Submission)	Date 02/14/2003

THIS SPACE FOR FEDERAL OR STATE OFFICE USE

Approved By /s/ Jim Lovato	Title	MAR - 7 2003 Date
Conditions of approval, if any, are attached. Approval of this notice does not warrant or certify that the applicant holds legal or equitable title to those rights in the subject lease which would entitle the applicant to conduct operations thereon.		Office

Title 18 U.S.C. Section 1001 and Title 43 U.S.C. Section 1212, make it a crime for any person knowingly and willfully to make to any department or agency of the United States any false, fictitious or fraudulent statements or representations as to any matter within its jurisdiction.

**** REVISED ** REVISED ** REVISED ** REVISED ** REVISED ** REVISED ** REVISED ****

NMOCD

DISTRICT I
P.O. Box 1980, Hobbs, N.M. 88241-1980

DISTRICT II
811 South First, Artesia, N.M. 88210

DISTRICT III
1000 Rio Brazos Rd., Artesia, N.M. 87410

DISTRICT IV
2040 South Pacheco, Santa Fe, NM 87504-2088

State of New Mexico
Energy, Minerals & Natural Resources Department

OIL CONSERVATION DIVISION

P.O. Box 2088
Santa Fe, NM 87504-2088

Form C-102
Revised February 21, 1994

Instructions on back
Submit to Appropriate District Office
State Lease - 4 Copies
Fee Lease - 3 Copies

☐ AMENDED REPORT

WELL LOCATION AND ACREAGE DEDICATION PLAT

*API Number		*Pool Code 71629	*Pool Name Basin Fruitland Coal
*Property Code 31330	*Property Name SAN JUAN 32-8 UNIT		*Well Number 232A
*OGED No. 217817	*Operator Name CONOCOPHILLIPS COMPANY		*Elevation 6629

¹⁰ Surface Location

UL or lot no.	Section	Township	Range	Lot Idn	Feet from the	North/South line	Feet from the	East/West line	County
F	29	32N	8W		1725	NORTH	1770	WEST	SAN JUAN

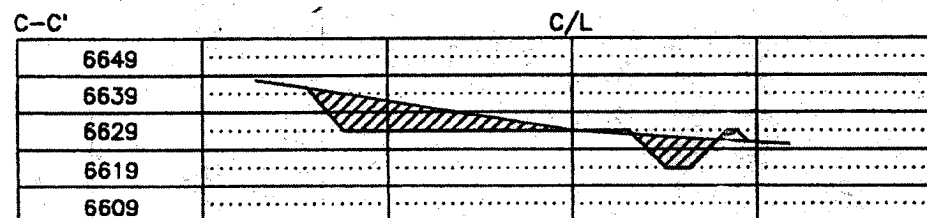
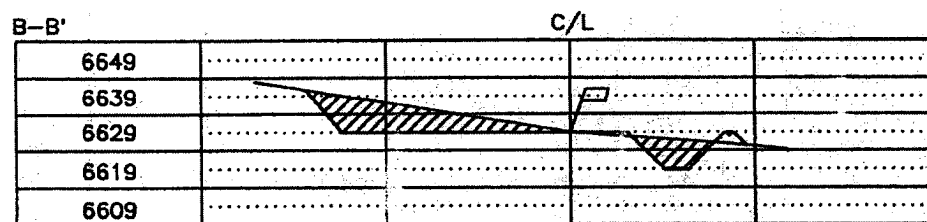

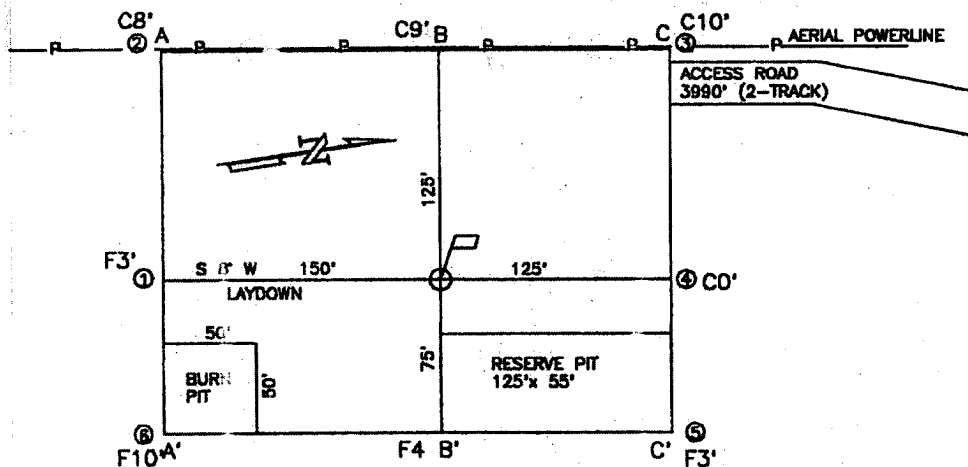
¹¹ Bottom Hole Location If Different From Surface

UL or lot no.	Section	Township	Range	Lot Idn	Feet from the	North/South line	Feet from the	East/West line	County

¹² Dedicated Acres 320 N/2	¹³ Joint or Infill Y	¹⁴ Consolidation Code	¹⁵ Order No.
--	------------------------------------	----------------------------------	-------------------------

NO ALLOWABLE WILL BE ASSIGNED TO THIS COMPLETION UNTIL ALL INTERESTS HAVE BEEN CONSOLIDATED
OR A NON-STANDARD UNIT HAS BEEN APPROVED BY THE DIVISION

<div>16</div> <div>5186.28'</div> <div>1725'</div> <div>1770'</div> <div>5260.86'</div> <div>N88°44'W</div> <div>N88°40'W</div>	<div>17 OPERATOR CERTIFICATION</div> <p>I hereby certify that the information contained herein is true and complete to the best of my knowledge and belief.</p> <p><i>Patsy Clugston</i></p> <p>Signature Patsy Clugston</p>
	<div>18 SURVEYOR CERTIFICATION</div> <p>I hereby certify that the well location shown on this plat was plotted from field notes of actual surveys made by me or under my supervision, and that the same is true and correct to the best of my belief.</p> <p>08/29/02</p> <p>Date of Survey</p> <p>Signature and Seal of Professional</p> <p><i>Henry P. Broadhurst</i></p> <p>11393</p> <p>Certification Number</p> <p>PROFESSIONAL SURVEYOR</p>



COMPANY: PHILLIPS PETROLEUM CO.

LEASE: SAN JUAN 32-8 UNIT No. 232A

FOOTAGE: 1725' FNL 1770' FWL UNIT F


SEC. 29 TWN. 32 N RNG. 8 W N.M.P.M.

COUNTY: SAN JUAN STATE: N.M.

ELEVATION: 6629

LATITUDE: 36-57-28

LONGITUDE: 107-42-02

 PHILLIPS PETROLEUM CO. FARMINGTON, NEW MEXICO		
SURVEYED: 8/29/02	REV. DATE:	APP. BY:
DRAWN BY: D.C.H.	DATE DRAWN: 8/30/02	FILE NAME: UF236
UNITED FIELD SERVICES INC.		
P.O. BOX 3651 FARMINGTON, NM 87409 OFFICE: (505) 34-0408		