

District I
1625 N. French Dr., Hobbs, NM 88240
District II
1301 W. Grand Avenue, Artesia, NM 88210
District III
1000 Rio Brazos Rd., Aztec, NM 87410
District IV
1220 S. St. Francis Dr., Santa Fe, NM 87505

State of New Mexico
Energy, Minerals & Natural Resources Department
OIL CONSERVATION DIVISION
1220 South St. Francis Dr.
Santa Fe, NM 87505

Form C-102
Revised June 10, 2003
Submit to Appropriate District Office
State Lease - 4 Copies
Fee Lease - 3 Copies

☐ AMENDED REPORT

WELL LOCATION AND ACREAGE DEDICATION PLAT

API Number 30-039-27462		Pool Code 72400		Pool Name Pictured Cliffs	
Property Code 24245		Property Name Jicarilla			Well Number 29-02-16 #4
OGRID No. 013925		Operator Name Mallon Oil Company			Elevation 7248' GL

10 Surface Location



UL or lot no.	Section	Township	Range	Lot Idn	Feet from the	North/South line	Feet from the	East/West line	County
D	16	29N	2W		685	North	690	West	Rio Arriba

11 Bottom Hole Location If Different From Surface

UL or lot no.	Section	Township	Range	Lot Idn	Feet from the	North/South line	Feet from the	East/West line	County
D	16	29N	2W		1925	North	660	East	Rio Arriba

12 Dedicated Acres 320	13 Joint or Infill	14 Consolidation Code	15 Order No.
---------------------------	--------------------	-----------------------	--------------

NO ALLOWABLE WILL BE ASSIGNED TO THIS COMPLETION UNTIL ALL INTERESTS HAVE BEEN CONSOLIDATED OR A NON-STANDARD UNIT HAS BEEN APPROVED BY THE DIVISION

		17 OPERATOR CERTIFICATION I hereby certify that the information contained herein is true and complete to the best of my knowledge and belief.  Signature Charles Maybee Printed Name Senior Petroleum Engineer / cmaybee@bhep.com Title and E-mail Address February 6, 2004 Date	
16 Proposed Acreage Dedication Jicarilla MDA 100% W.I. #701-98-0013 20% Royalty		18 SURVEYOR CERTIFICATION I hereby certify that the well location shown on this plat was plotted from field notes of actual surveys made by me or under my supervision, and that the same is true and correct to the best of my belief. Date of Survey Signature and Seal of Professional Surveyor: Certificate Number	

HOLD C104 FOR Directional Survey

Nevis Energy Services, Inc.

DIRECTIONAL SURVEY CERTIFICATION

RE: Mallon Oil Company (Operator)

Jicarilla 29-02-16 #4 (Well Name & No.)

Section 16 Twp. 29 N Range 2 W

Well File No. 300-39-27462

I, Edward Chiaramonte, having personal knowledge of all the facts, hereby certify that the

attached directional surveys for the well run from measured depth of

3,574 feet to a measured depth of 7,355 feet,

respectively, are true and correct as determined from all available records.


Edward Chiaramonte
Signature Title

Nevis Energy Services, Inc
Company

State of Texas
County of Harris

On this 22 day of March, 2004, before me personally appeared

Edward Chiaramonte to me known as the person described in and who executed the foregoing instrument and acknowledged that he executed the same as his free act and deed.



Jennifer Thomas
Notary Public

April 8, 2007
My Commission Expires