

UNITED STATES  
DEPARTMENT OF THE INTERIOR  
BUREAU OF LAND MANAGEMENT

FORM APPROVED  
OMB No. 1004-0135  
Expires: January 31, 2004

**SUNDRY NOTICES AND REPORTS ON WELLS**  
*Do not use this form for proposals to drill or to re-enter an abandoned well. Use Form 3160-3 (APD) for such proposals.*

**SUBMIT IN TRIPLICATE - Other Instructions on reverse side**

1. Type of Well <input type="checkbox"/> Oil Well <input checked="" type="checkbox"/> Gas Well <input type="checkbox"/> Other		5. Lease Serial No. 701900001
2. Name of Operator Jicarilla Apache Energy Corporation		6. If Indian, Allottee or Tribe Name Jicarilla Apache Tribe
3a. Address P.O. Box 710, Dulce, NM	3b. Phone No. (include area code) 505-759-3224	7. If Unit or CA/Agreement, Name and/or No. Joint Venture Agreement
4. Location of Well (Footage, Sec., T, R., M., or Survey Description) 990' FSL & 970' FWL, Sec 21, T27N, R2W, NMPM		8. Well Name and No. JVA No. 3
		9. API Well No. 30-039-21552
		10. Field and Pool, or Exploratory Area Blanco-Mesaverde
		11. County or Parish, State Rio Arriba, New Mexico

**12. CHECK APPROPRIATE BOX(ES) TO INDICATE NATURE OF NOTICE, REPORT, OR OTHER DATA**

TYPE OF SUBMISSION	TYPE OF ACTION			
<input checked="" type="checkbox"/> Notice of Intent	<input type="checkbox"/> Acidize	<input type="checkbox"/> Deepen	<input type="checkbox"/> Production (Start/Resume)	<input type="checkbox"/> Water Shut-Off
<input type="checkbox"/> Subsequent Report	<input type="checkbox"/> Alter Casing	<input type="checkbox"/> Fracture Treat	<input type="checkbox"/> Reclamation	<input type="checkbox"/> Well Integrity
<input type="checkbox"/> Final Abandonment Notice	<input type="checkbox"/> Casing Repair	<input type="checkbox"/> New Construction	<input type="checkbox"/> Recomplete	<input checked="" type="checkbox"/> Other <u>Change acreage</u>
	<input type="checkbox"/> Change Plans	<input type="checkbox"/> Plug and Abandon	<input type="checkbox"/> Temporarily Abandon	<u>dedication from South</u>
	<input type="checkbox"/> Convert to Injection	<input type="checkbox"/> Plug Back	<input type="checkbox"/> Water Disposal	<u>Half to West Half</u>

3. Describe Proposed or Completed Operation (clearly state all pertinent details, including estimated starting date of any proposed work and approximate duration thereof. If the proposal is to deepen directionally or recomplete horizontally, give subsurface locations and measured and true vertical depths of all pertinent markers and zones. Attach the Bond under which the work will be performed or provide the Bond No. on file with BLM/BIA. Required subsequent reports shall be filed within 30 days following completion of the involved operations. If the operation results in a multiple completion or recompletion in a new interval, a Form 3160-4 shall be filed once testing has been completed. Final Abandonment Notices shall be filed only after all requirements, including reclamation, have been completed, and the operator has determined that the site is ready for final inspection.)

Jicarilla Apache Energy Corporation, JAECO, proposes to change the acreage dedication for their JVA 3 Blanco-Mesaverde well from the South 1/2 of Sec 21, T27N, R2W, NMPM, Rio Arriba County, NM to the West 1/2 of the said section for geological and drainage reasons. With approval, this change will not effect the total acreage dedicated to the subject well; acreage dedication is 320 acres. JAECO is the sole operator of this section.

Your approval is appreciated.

NMOCD form C-102, as ammended, is attached.

Copy - NMOCD Aztec, NM



14. I hereby certify that the foregoing is true and correct		
Name (Printed/Typed) Charles Neeley		Title Agen/PE
Signature 		Date May 12, 2004
<b>THIS SPACE FOR FEDERAL OR STATE OFFICE USE</b>		
Approved by (Signature)		Name (Printed/Typed)
		Title
Conditions of approval, if any, are attached. Approval of this notice does not warrant or certify that the applicant holds legal or equitable title to those rights in the subject lease which would entitle the applicant to conduct operations thereon.		Office
		Date

Title 18 U.S.C. Section 1001 and Title 43 U.S.C. Section 1212, make it a crime for any person knowingly and willfully to make to any department or agency of the United States any false, fictitious or fraudulent statements or representations as to any matter within its jurisdiction.

(Continued on next page)

District I  
1625 N. French Dr., Hobbs, NM 88240  
District II  
1301 W. Grand Avenue, Artesia, NM 88210  
District III  
1000 Rio Brazos Rd., Aztec, NM 87410  
District IV  
1220 S. St. Francis Dr., Santa Fe, NM 87505

State of New Mexico  
Energy, Minerals & Natural Resources Department  
OIL CONSERVATION DIVISION  
1220 South St. Francis Dr.  
Santa Fe, NM 87505

Form C-102  
Revised June 10, 2003  
Submit to Appropriate District Office  
State Lease - 4 Copies  
Fee Lease - 3 Copies  
☒ AMENDED REPORT

WELL LOCATION AND ACREAGE DEDICATION PLAT

<sup>1</sup> API Number 30-039-21552	<sup>2</sup> Pool Code 72319	<sup>3</sup> Pool Name Blanco-Mesaverde
<sup>4</sup> Property Code 5415	<sup>5</sup> Property Name JVA	<sup>6</sup> Well Number 3
<sup>7</sup> OGRID No. 11859	<sup>8</sup> Operator Name Jicarilla Apache Energy Corporation	<sup>9</sup> Elevation 7376' GL




<sup>10</sup> Surface Location

UL or lot no. M	Section 21	Township 27N	Range 2W	Lot Idn	Feet from the 900	North/South line South	Feet from the 970	East/West line West	County Rio Arriba
--------------------	---------------	-----------------	-------------	---------	----------------------	---------------------------	----------------------	------------------------	----------------------

<sup>11</sup> Bottom Hole Location If Different From Surface

UL or lot no.	Section	Township	Range	Lot Idn	Feet from the	North/South line	Feet from the	East/West line	County
<sup>12</sup> Dedicated Acres 320	<sup>13</sup> Joint or Infill N	<sup>14</sup> Consolidation Code	<sup>15</sup> Order No.						

NO ALLOWABLE WILL BE ASSIGNED TO THIS COMPLETION UNTIL ALL INTERESTS HAVE BEEN CONSOLIDATED OR A NON-STANDARD UNIT HAS BEEN APPROVED BY THE DIVISION

		<sup>17</sup> OPERATOR CERTIFICATION <i>I hereby certify that the information contained herein is true and complete to the best of my knowledge and belief.</i>  Signature Printed Name Charles Neeley Title and E-mail Address Agent/PE neelece@acmet.com Date May 12, 2004
		<sup>18</sup> SURVEYOR CERTIFICATION <i>I hereby certify that the well location shown on this plat was plotted from field notes of actual surveys made by me or under my supervision, and that the same is true and correct to the best of my belief.</i> Date of Survey Signature and Seal of Professional Surveyor: Certificate Number