

District I
1625 N. French Dr., Hobbs, NM 88240
District II
1301 W. Grand Avenue, Artesia, NM 88210
District III
1000 Rio Brazos Rd., Aztec, NM 87410
District IV
1220 S. St. Francis Dr., Santa Fe, NM 87505

State of New Mexico
Energy, Minerals & Natural Resources

Oil Conservation Division
1220 South St. Francis Dr.
Santa Fe, NM 87505

Form C-104
Revised June 10, 2003

Submit to Appropriate District Office
5 Copies

☐ AMENDED REPORT

I. REQUEST FOR ALLOWABLE AND AUTHORIZATION TO TRANSPORT

¹ Operator name and Address MERRION OIL & GAS CORPORATION 610 REILLY AVENUE FARMINGTON, NEW MEXICO 87401		² OGRID Number 014634
		³ Reason for Filing Code/ Effective Date ADD PAY ZONE
⁴ API Number 30 - 045-25420	⁵ Pool Name WHITE WASH MANCOS-GALLUP <i>DAKOTA</i>	⁶ Pool Code 64290
⁷ Property Code 7786	⁸ Property Name FEDERAL 28	⁹ Well Number 2



II. ¹⁰ Surface Location

UL or lot no. E	Section 28	Township 25N	Range 9W	Lot.Idn SWNW	Feet from the 1850	North/South Line North	Feet from the 790	East/West line West	County SAN JUAN
--------------------	---------------	-----------------	-------------	-----------------	-----------------------	---------------------------	----------------------	------------------------	--------------------

¹¹ Bottom Hole Location

UL or lot no.	Section	Township	Range	Lot Idn	Feet from the	North/South line	Feet from the	East/West line	County
¹² Lse Code F	¹³ Producing Method Code P	¹⁴ Gas Connection Date	¹⁵ C-129 Permit Number	¹⁶ C-129 Effective Date	¹⁷ C-129 Expiration Date				

III. Oil and Gas Transporters

¹⁸ Transporter OGRID	¹⁹ Transporter Name and Address	²⁰ POD	²¹ O/G	²² POD ULSTR Location and Description
9018	Giant Refining Co. P. O. Box 12999 Scottsdale, AZ 85255	1903310	O	 
151618	El Paso Field Services P. O. Box 4990 Farmington, NM 87499	1903330	G	

IV. Produced Water

²³ POD 1903350	²⁴ POD ULSTR Location and Description
------------------------------	--


V. Well Completion Data


²⁵ Spud Date 7/24/82	²⁶ Ready Date 5/14/04	²⁷ TD 6550'	²⁸ PBTD 6511'	²⁹ Perforations 5354'-5880'	³⁰ DHC, MC -- 3247
³¹ Hole Size 12-1/4"	³² Casing & Tubing Size 8-5/8"	³³ Depth Set 270'	³⁴ Sacks Cement 319 cu.ft.		
7-7/8"	4-1/2"	6550'	4778 cu.ft.		
	2-3/8"	6437' KB			

VI. Well Test Data

³⁵ Date New Oil	³⁶ Gas Delivery Date	³⁷ Test Date 6/21/04	³⁸ Test Length 24 hrs	³⁹ Tbg. Pressure ---	⁴⁰ Csg. Pressure 254
⁴¹ Choke Size ---	⁴² Oil 10	⁴³ Water 5	⁴⁴ Gas 93	⁴⁵ AOF ---	⁴⁶ Test Method Pumping

⁴⁷ I hereby certify that the rules of the Oil Conservation Division have been complied with and that the information given above is true and complete to the best of my knowledge and belief.

Signature: 
Printed name:
STEVEN S. DUNN
Title:
DRILLING & PRODUCTION MANAGER
E-mail Address:
sdunn@merrion.bz
Date:
6/23/04
Phone:
324-5312

OIL CONSERVATION DIVISION
7-7-04
Approved by: 
Title:
DEPUTY OIL & GAS INSPECTOR, DIST. 908
Approval Date:
JUL - 7 2004