


District I
P.O. Box 1980, Hobbs, NM

District II
Drawer DD, Artesia, NM

District III
1000 Rio Bravo Rd., Aztec, NM

State of New Mexico
Energy, Minerals and Natural Resources Department

OIL CONSERVATION DIVISION
P.O. BOX 2088
SANTA FE, NEW MEXICO 87504-2088



SUBMIT 1 COPY TO
APPROPRIATE
DISTRICT OFFICE
AND 1 COPY TO
SANTA FE OFFICE

PIT REMEDIATION AND CLOSURE REPORT

30-045-09336

Operator: XTO ENERGY, INC. Telephone: (505) 324-1090

Address: 2700 FARMINGTON AVE., BLDG. K SUITE 1, FARMINGTON, NM 87401

Facility or Well Name: Danburg G.C B#1

Location: Unit or Qtr/Qtr Sec I Sec 21 T 30N R 12W County San Juan

Pit Type: Separator ☒ Dehydrator ☐ Other Abandoned

Land Type: BLM X State KAG, Fee ☒, Other ☐

Pit Location:
(Attach diagram)

Pit dimensions: length NA, width NA, depth NA

Reference: wellhead X, other ☐

Footage from reference: 171'

Direction from reference: 21 Degrees ☐ East ☐ North ☒ West ☒ South

Depth To Groundwater:

(Vertical distance from
contaminants to seasonal
high water elevation of
groundwater)

Less than 50 feet	(20 points)	
50 feet to 99 feet	(10 points)	
Greater than 100 feet	(0 points)	<u>0</u>

Wellhead Protection Area:

(Less than 200 feet from a private
domestic water source, or; less than
1000 feet from all other water sources)

Yes	(20 points)	
No	(0 points)	<u>0</u>

Distance To Surface Water:

(Horizontal distance to perennial
lakes, ponds, rivers, streams, creeks,
irrigation canals and ditches)

Less than 100 feet	(20 points)	
100 feet to 1000 feet	(10 points)	
Greater than 1000 feet	(0 points)	<u>0</u>

RANKING SCORE (TOTAL POINTS): 0

Aband/sep

Date Remediation Started: _____

Date Completed: 11-7-02

Remediation Method:

Excavation XApprox. cubic yards NA

(Check all appropriate sections)

Landfarmed _____

Insitu Bioremediation _____

Other CLOSE AS IS.

Remediation Location:

Onsite X Offsite _____

(I.e. landfarmed onsite, name and location of offsite facility)

General Description of Remedial Action: Excavation. Test hole advanced. No remediation necessary.Groundwater Encountered: No X Yes _____ Depth _____

Final Pit Closure Sampling:

(if multiple samples, attach sample results and diagram of sample locations and depths)

Sample location see Attached DocumentsSample depth 6' (Test hole bottom)Sample date 11-6-02 Sample time 1323

Sample Results

Soil: Benzene	(ppm)	_____	Water: Benzene	(ppb)	_____
Total BTEX	(ppm)	_____	Toluene	(ppb)	_____
Field Headspace	(ppm)	<u>0.3</u>	Ethylbenzene	(ppb)	_____
TPH	(ppm)	<u>ND</u>	Total Xylenes	(ppb)	_____

Groundwater Sample: Yes _____ No X (If yes, attach sample results)

I HEREBY CERTIFY THAT THE INFORMATION ABOVE IS TRUE AND COMPLETE TO THE BEST OF MY KNOWLEDGE AND BELIEF

DATE 11-7-02 PRINTED NAME Jeffrey C. BlaggSIGNATURE Jeffrey C. Blagg AND TITLE President P.E. # 11607

CLIENT: <u>XTO</u>	BLAGG ENGINEERING, INC. P.O. BOX 87, BLOOMFIELD, NM 87413 (505) 632-1199	LOCATION NO: <u>CT016</u> COCR NO: <u>10404</u>																																																																																								
FIELD REPORT: PIT CLOSURE VERIFICATION		PAGE No: <u>1</u> of <u>1</u>																																																																																								
LOCATION: NAME: <u>DANBURG</u> GC <u>BWELL</u> #: <u>1</u> TYPE: <u>ABD</u> <u>SEP</u> QUAD/UNIT: <u>(I) SEC: 21 TWP: 30N RNG: 12W PM: NM CNTY: SJ ST: NM</u> QTR/FOOTAGE: <u>1935'S/1940'E</u> <u>NEKE</u> CONTRACTOR: <u>HERCULES (XAVIER)</u>		DATE STARTED: <u>11-6-02</u> DATE FINISHED: <u>11-6-02</u> ENVIRONMENTAL SPECIALIST: <u>JCB</u>																																																																																								
EXCAVATION APPROX. <u>24</u> FT. x <u>15</u> FT. x <u>4</u> FT. DEEP. CUBIC YARDAGE: <u>0</u>																																																																																										
DISPOSAL FACILITY: <u>NA</u> REMEDIATION METHOD: <u>CLOSE AS IS</u>																																																																																										
LAND USE: <u>RANGE</u> LEASE: <u>FEE</u> FORMATION: <u>DK</u>																																																																																										
FIELD NOTES & REMARKS: PIT LOCATED APPROXIMATELY <u>171</u> FT. <u>S21°W</u> FROM WELLHEAD.																																																																																										
DEPTH TO GROUNDWATER: <u>>100</u> NEAREST WATER SOURCE: <u>>1000</u> NEAREST SURFACE WATER: <u>>1000</u>																																																																																										
NMOCD RANKING SCORE: <u>0</u> NMOCD TPH CLOSURE STD: <u>5,000</u> PPM																																																																																										
SOIL AND EXCAVATION DESCRIPTION:																																																																																										
SOIL TYPE: <u>(SAND)</u> SILTY SAND / SILT / SILTY CLAY / CLAY / GRAVEL / OTHER <u>W/LARGE RIVER COBBLES</u> SOIL COLOR: <u>ORANGE TAN</u> COHESION (ALL OTHERS): <u>(NON COHESIVE)</u> SLIGHTLY COHESIVE / COHESIVE / HIGHLY COHESIVE CONSISTENCY (NON COHESIVE SOILS): <u>(LOOSE)</u> FIRM / DENSE / VERY DENSE PLASTICITY (CLAYS): NON PLASTIC / SLIGHTLY PLASTIC / COHESIVE / MEDIUM PLASTIC / HIGHLY PLASTIC DENSITY (COHESIVE CLAYS & SILTS): SOFT / FIRM / STIFF / VERY STIFF / HARD MOISTURE: DRY <u>(SLIGHTLY MOIST)</u> MOIST / WET / SATURATED / SUPER SATURATED DISCOLORATION/STAINING OBSERVED: YES <u>(NO)</u> EXPLANATION - <u>CLOSED</u> HC ODOR DETECTED: YES <u>(NO)</u> EXPLANATION - SAMPLE TYPE: <u>(GRAB)</u> COMPOSITE - # OF PTS. ADDITIONAL COMMENTS: <u>USE BACKHOE to dig test Trench & Sample.</u>																																																																																										
<div style="display: flex; justify-content: space-between;"> <div style="width: 30%;"> <p>SCALE</p> <p>0 1 2 3 4 5 6 7 8 9 10 FT</p> <p>N</p> <p>PIT PERIMETER</p> </div> <div style="width: 40%;"> <p style="text-align: center;">FIELD 418.1 CALCULATIONS</p> <table border="1" style="width:100%; border-collapse: collapse;"> <thead> <tr> <th>SAMP. TIME</th> <th>SAMP. ID</th> <th>LAB NO.</th> <th>WEIGHT (g)</th> <th>mL FREON</th> <th>DILUTION</th> <th>READING</th> <th>CALC. (ppm)</th> </tr> </thead> <tbody> <tr><td> </td><td> </td><td> </td><td> </td><td> </td><td> </td><td> </td><td> </td></tr> <tr><td> </td><td> </td><td> </td><td> </td><td> </td><td> </td><td> </td><td> </td></tr> <tr><td> </td><td> </td><td> </td><td> </td><td> </td><td> </td><td> </td><td> </td></tr> <tr><td> </td><td> </td><td> </td><td> </td><td> </td><td> </td><td> </td><td> </td></tr> <tr><td> </td><td> </td><td> </td><td> </td><td> </td><td> </td><td> </td><td> </td></tr> <tr><td> </td><td> </td><td> </td><td> </td><td> </td><td> </td><td> </td><td> </td></tr> <tr><td> </td><td> </td><td> </td><td> </td><td> </td><td> </td><td> </td><td> </td></tr> <tr><td> </td><td> </td><td> </td><td> </td><td> </td><td> </td><td> </td><td> </td></tr> <tr><td> </td><td> </td><td> </td><td> </td><td> </td><td> </td><td> </td><td> </td></tr> <tr><td> </td><td> </td><td> </td><td> </td><td> </td><td> </td><td> </td><td> </td></tr> </tbody> </table> </div> <div style="width: 30%;"> <p style="text-align: center;">PIT PROFILE</p> <p style="text-align: center;">NOT APPLICABLE</p> </div> </div>			SAMP. TIME	SAMP. ID	LAB NO.	WEIGHT (g)	mL FREON	DILUTION	READING	CALC. (ppm)																																																																																
SAMP. TIME	SAMP. ID	LAB NO.	WEIGHT (g)	mL FREON	DILUTION	READING	CALC. (ppm)																																																																																			
<div style="display: flex; justify-content: space-between;"> <div style="width: 30%;"> <p style="text-align: center;">OVM READING</p> <table border="1" style="width:100%; border-collapse: collapse;"> <thead> <tr> <th>SAMPLE ID</th> <th>FIELD HEADSPACE (ppm)</th> </tr> </thead> <tbody> <tr><td>1 @ 6'</td><td>0.3</td></tr> <tr><td>2 @</td><td> </td></tr> <tr><td>3 @</td><td> </td></tr> <tr><td>4 @</td><td> </td></tr> <tr><td>5 @</td><td> </td></tr> <tr><td> </td><td> </td></tr> <tr><td> </td><td> </td></tr> <tr><td> </td><td> </td></tr> <tr><td> </td><td> </td></tr> <tr><td> </td><td> </td></tr> <tr><td> </td><td> </td></tr> </tbody> </table> </div> <div style="width: 30%;"> <p style="text-align: center;">LAB SAMPLES</p> <table border="1" style="width:100%; border-collapse: collapse;"> <thead> <tr> <th>SAMPLE ID</th> <th>ANALYSIS</th> <th>TIME</th> </tr> </thead> <tbody> <tr><td>1 @ 6'</td><td>TPH</td><td>1323</td></tr> <tr><td> </td><td> </td><td> </td></tr> <tr><td> </td><td> </td><td> </td></tr> <tr><td> </td><td> </td><td> </td></tr> <tr><td> </td><td> </td><td> </td></tr> <tr><td> </td><td> </td><td> </td></tr> <tr><td> </td><td> </td><td> </td></tr> <tr><td> </td><td> </td><td> </td></tr> <tr><td> </td><td> </td><td> </td></tr> </tbody> </table> </div> <div style="width: 30%;"> <p style="text-align: center;">PASSED</p> </div> </div>			SAMPLE ID	FIELD HEADSPACE (ppm)	1 @ 6'	0.3	2 @		3 @		4 @		5 @														SAMPLE ID	ANALYSIS	TIME	1 @ 6'	TPH	1323																																																										
SAMPLE ID	FIELD HEADSPACE (ppm)																																																																																									
1 @ 6'	0.3																																																																																									
2 @																																																																																										
3 @																																																																																										
4 @																																																																																										
5 @																																																																																										
SAMPLE ID	ANALYSIS	TIME																																																																																								
1 @ 6'	TPH	1323																																																																																								
TRAVEL NOTES: CALLOUT: <u>11/6/02</u> <u>1040</u> ONSITE: <u>11/6/02</u> <u>1140</u>																																																																																										

ENVIROTECH LABS

PRACTICAL SOLUTIONS FOR A BETTER TOMORROW

EPA METHOD 8015 Modified Nonhalogenated Volatile Organics Total Petroleum Hydrocarbons

Client: Blagg / XTO
Sample ID: Abd. Sep. #1 @ 6'
Laboratory Number: 24169
Chain of Custody No: 10404
Sample Matrix: Soil
Preservative: Cool
Condition: Cool and Intact

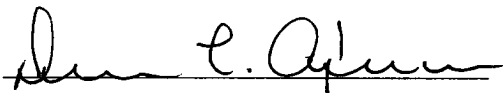
Project #: 94034-010
Date Reported: 11-07-02
Date Sampled: 11-06-02
Date Received: 11-06-02
Date Extracted: 11-07-02
Date Analyzed: 11-07-02
Analysis Requested: 8015 TPH


Parameter	Concentration (mg/Kg)	Det. Limit (mg/Kg)
Gasoline Range (C5 - C10)	ND	0.2
Diesel Range (C10 - C28)	ND	0.1
Total Petroleum Hydrocarbons	ND	0.2

ND - Parameter not detected at the stated detection limit.

References: Method 8015B, Nonhalogenated Volatile Organics, Test Methods for Evaluating Solid Waste, SW-846, USEPA, December 1996.

Comments: Danburg GC B #1.


Analyst


Review