

UNITED STATES  
DEPARTMENT OF THE INTERIOR  
BUREAU OF LAND MANAGEMENTFORM APPROVED  
OMB No. 1004-0135  
Expires November 30, 2000**SUNDRY NOTICES AND REPORTS ON WELLS**  
*Do not use this form for proposals to drill or to re-enter an abandoned well. Use Form 3160-3 (APD) for such proposals.***SUBMIT IN TRIPLICATE - Other instructions on reverse side**

1. Type of Well <input type="checkbox"/> Oil Well <input checked="" type="checkbox"/> Gas Well <input type="checkbox"/> Other		5. Lease Serial No.
2. Name of Operator Benson-Montin-Greer Drilling Corp.		6. If Indian, Allottee or Tribe Name
3a. Address 4900 College Blvd., Farm, NM 87402	3b. Phone No. (include area code) (505) 325-8874	7. If Unit or CA/Agreement, Name and/or No. East Puerto Chiquito Mancos Unit
4. Location of Well (Footage, Sec., T., R., M., or Survey Description)  530' FNL, 1850' FWL, Sec. 28, T27N, R1E.		8. Well Name and No. EPCMU # 16 (C-28)
		9. API Well No. 30-039-06816
		10. Field and Pool, or Exploratory Area East Puerto Chiquito Mancos
		11. County or Parish, State Rio Arriba, NM


**12. CHECK APPROPRIATE BOX(ES) TO INDICATE NATURE OF NOTICE, REPORT, OR OTHER DATA**

TYPE OF SUBMISSION	TYPE OF ACTION			
<input type="checkbox"/> Notice of Intent	<input type="checkbox"/> Acidize	<input type="checkbox"/> Deepen	<input type="checkbox"/> Production (Start/Resume)	<input type="checkbox"/> Water Shut-Off
<input checked="" type="checkbox"/> Subsequent Report	<input type="checkbox"/> Alter Casing	<input type="checkbox"/> Fracture Treat	<input type="checkbox"/> Reclamation	<input type="checkbox"/> Well Integrity
<input type="checkbox"/> Final Abandonment Notice	<input type="checkbox"/> Casing Repair	<input type="checkbox"/> New Construction	<input type="checkbox"/> Recomplete	<input type="checkbox"/> Other
	<input type="checkbox"/> Change Plans	<input type="checkbox"/> Plug and Abandon	<input checked="" type="checkbox"/> Temporarily Abandon	
	<input type="checkbox"/> Convert to Injection	<input type="checkbox"/> Plug Back	<input type="checkbox"/> Water Disposal	

13. Describe Proposed or Completed Operation (clearly state all pertinent details, including estimated starting date of any proposed work and approximate duration thereof. If the proposal is to deepen directionally or recompleat horizontally, give subsurface locations and measured and true vertical depths of all pertinent markers and zones. Attach the Bond under which the work will be performed or provide the Bond No. on file with BLM/BIA. Required subsequent reports shall be filed within 30 days following completion of the involved operations. If the operation results in a multiple completion or recompleat in a new interval, a Form 3160-4 shall be filed once testing has been completed. Final Abandonment Notices shall be filed only after all requirements, including reclamation, have been completed, and the operator has determined that the site is ready for final inspection.)

A successful MIT was performed on the subject well, on 04/16/03. The test was witnessed by Mr. Bruce Martin, NMOCD, and Mr. Rick Romero, BLM.

The Annulus was pressured to 610# and fell to 580# after thirty minutes. Please find a copy of the report and chart attached.

RECEIVED  
BLM  
03 APR 24 AM 10:52  
MILAN, ALBUQUERQUE, N.M.

14. I hereby certify that the foregoing is true and correct	
Name (Printed/Typed) Josh Cooper	Title Engineer
Signature <i>Josh Cooper</i>	Date 04/21/03

**THIS SPACE FOR FEDERAL OR STATE OFFICE USE**

Approved by /s/ Brian W. Davis	Division of Multi-Resources	Date APR 26 2003
Conditions of approval, if any, are attached. Approval of this notice does not warrant or certify that the applicant holds legal or equitable title to those rights in the subject lease which would entitle the applicant to conduct operations thereon.		Office

Title 18 U.S.C. Section 1001 and Title 43 U.S.C. Section 1212, make it a crime for any person knowingly and willfully to make to any department or agency of the United States any false, fictitious or fraudulent statements or representations as to any matter within its jurisdiction.



NEW MEXICO ENERGY, MINERALS  
& NATURAL RESOURCES DEPARTMENT

OIL CONSERVATION DIVISION  
AZTEC DISTRICT OFFICE  
1000 RIO BRAZOS ROAD  
AZTEC NM 87410  
(800) 334-6170 FAX: (800) 334-6170  
[http://nemrds.state.nm.us/ocd/District III/district.htm](http://nemrds.state.nm.us/ocd/District%20III/district.htm)

MECHANICAL INTEGRITY TEST REPORT  
(TA) or UIC)

Date of Test 4-16-03 Operator Benson-Martin Green API # 30-039-06816  
Property Name EPCMU Well # 16 Location: Unit C Sec 28 Twn 27 Rge 1E

Land Type:

State             
Federal             
Private             
Indian X

Well Type:

Water Injection X  
Salt Water Disposal             
Gas Injection             
Producing Oil/Gas             
Pressure observation           

Temporarily Abandoned Well (Y/N): Y

TA Expires: 4/16/08

Casing Pres.             
Bradenhead Pres. -0  
Tubing Pres. 180  
Int. Casing Pres.           


Tbg. SI Pres.             
Tbg. Inj. Pres.           

Max. Inj. Pres. 500

Pressured annulus up to 610 psi. for 30 mins. Test passed/failed

REMARKS:

Pressure dropped to 580 psi.



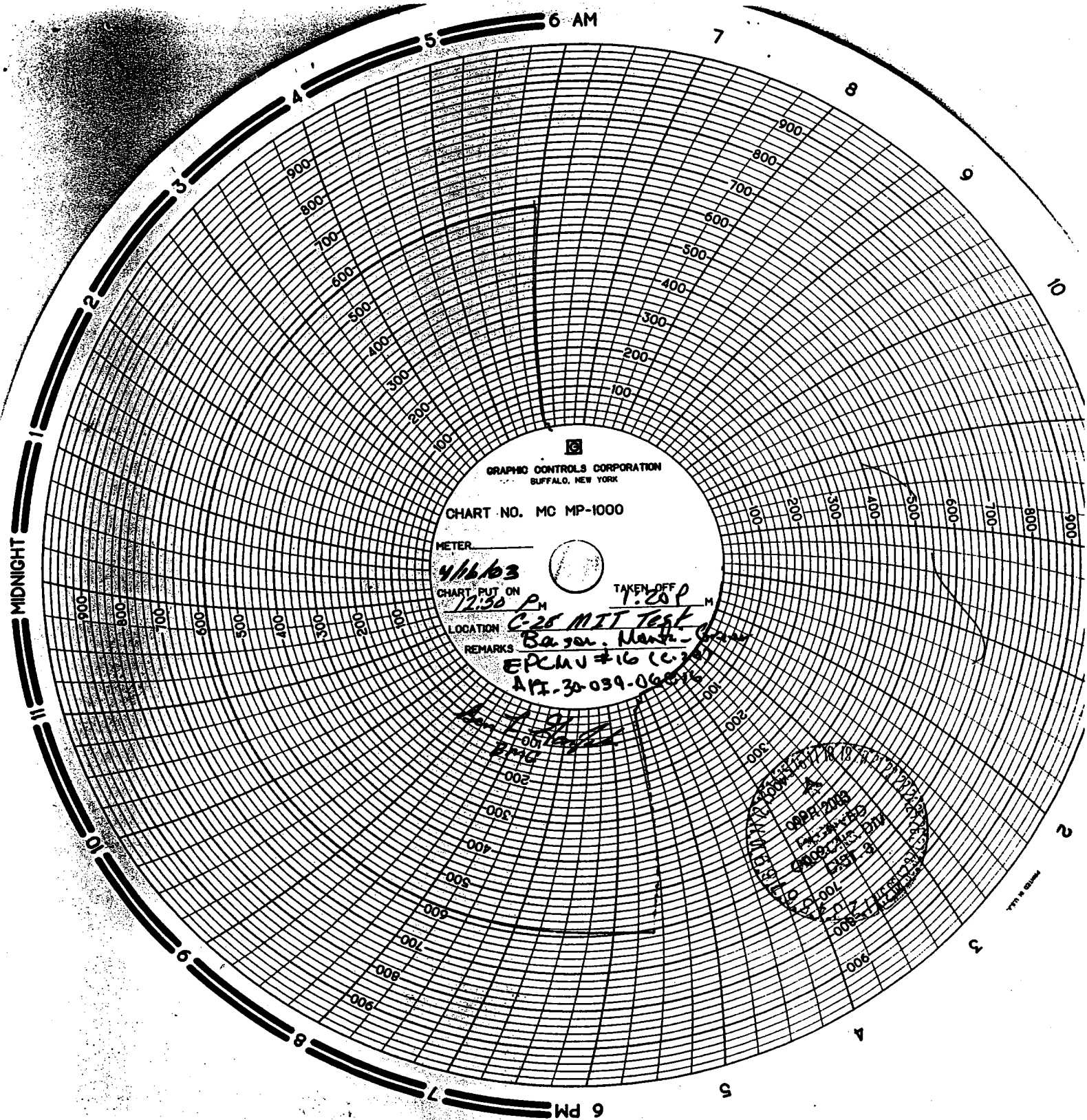
By Ben L. Hargrave  
(Operator Representative)

Witness

Bruce Martin  
(NMOCD)

Pump Per  
(Position)

REVISED 11-17-98



GRAPHIC CONTROLS CORPORATION  
BUFFALO, NEW YORK

CHART NO. MC MP-1000

METER

4/16/63

CHART PUT ON

12:30 PM

TAKEN OFF

1:20 PM

LOCATION

REMARKS

C-28 MIT Test

Bayer, Mark - 8-100

EPCHU #16 (C-28)

APR 30 039-06076

APR 20 1963  
FBI - NEW YORK  
RECEIVED  
COMM. DIV.  
APR 20 1963