

District I
1625 N. French Dr., Hobbs, NM 88240
District II
1301 W. Grand Avenue, Artesia, NM 88210
District III
1000 Rio Brazos Rd., Aztec, NM 87410
District IV
1220 S. St. Francis Dr., Santa Fe, NM 87505

State of New Mexico
Energy, Minerals & Natural Resources Department
OIL CONSERVATION DIVISION
1220 South St. Francis Dr.
Santa Fe, NM 87505

Form C-102
Revised June 10, 2003
Submit to Appropriate District Office
State Lease - 4 Copies
Fee Lease - 3 Copies

☐ AMENDED REPORT

WELL LOCATION AND ACREAGE DEDICATION PLAT

¹ API Number 30-039-25781		² Pool Code 72400	³ Pool Name Pictured Cliffs
⁴ Property Code 24245	⁵ Property Name Jicarilla 458 5		⁶ Well Number 458-05 #2
⁷ OGRID No. 013925	⁸ Operator Name Mallon Oil Company		⁹ Elevation 7147'

¹⁰ Surface Location

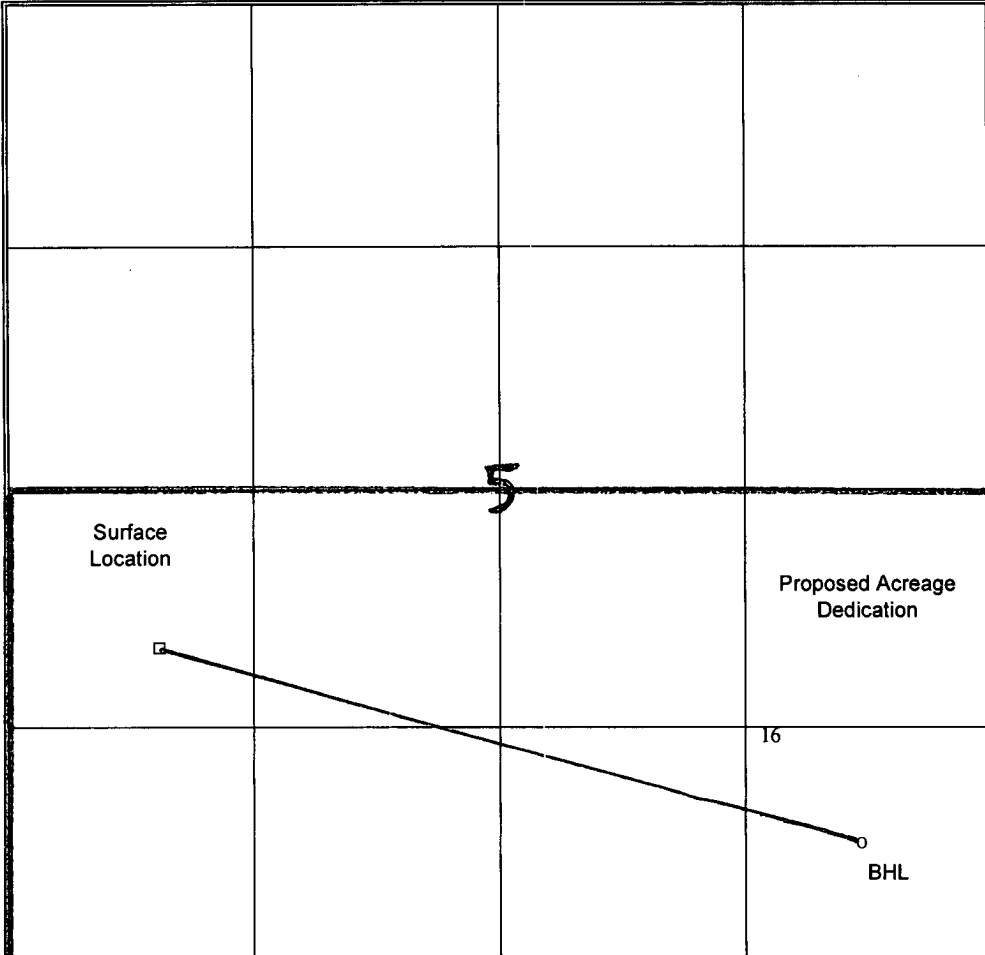

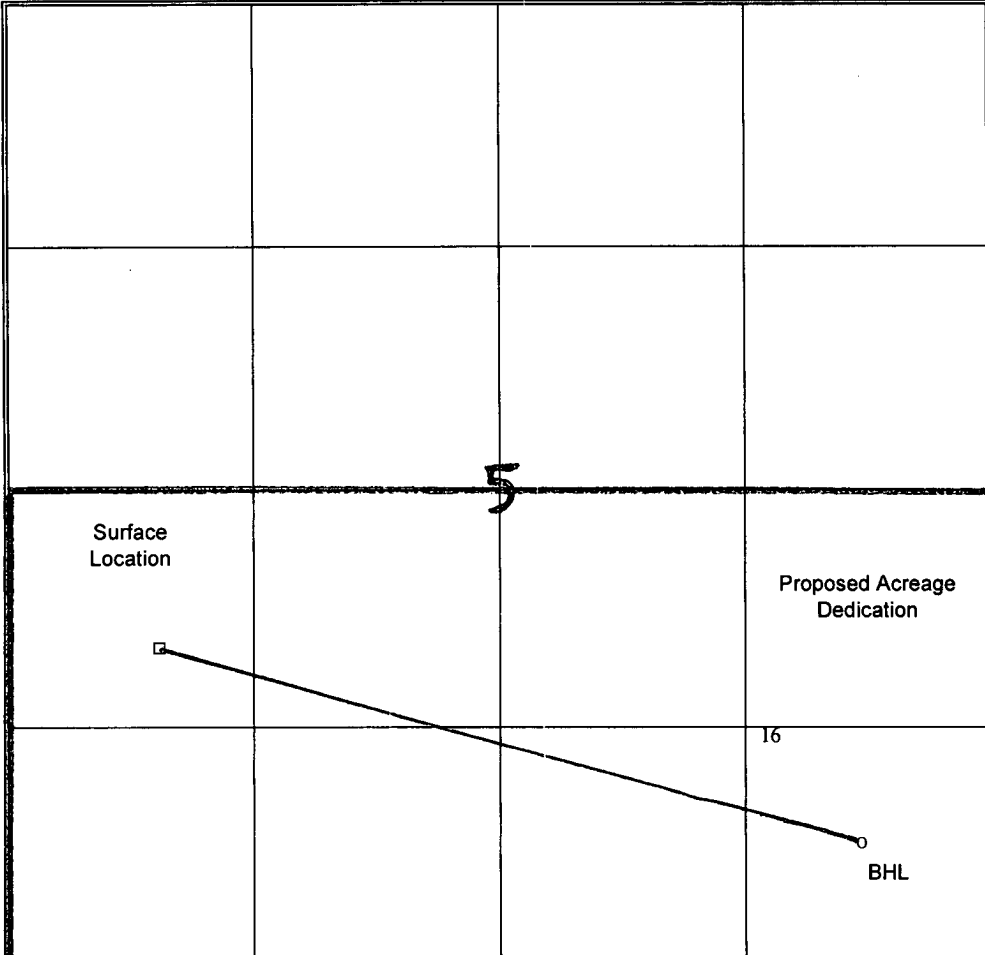
UL or lot no. L	Section 05	Township 30N	Range 3W	Lot Idn	Feet from the 1,850	North/South line South	Feet from the 790	East/West line West	County Rio Arriba
---------------------------	----------------------	------------------------	--------------------	---------	-------------------------------	----------------------------------	-----------------------------	-------------------------------	-----------------------------

¹¹ Bottom Hole Location If Different From Surface

UL or lot no. L	Section 05	Township 30N	Range 3W	Lot Idn	Feet from the 660	North/South line South	Feet from the 660	East/West line East	County Rio Arriba
---------------------------	----------------------	------------------------	--------------------	---------	-----------------------------	----------------------------------	-----------------------------	-------------------------------	-----------------------------

¹² Dedicated Acres 320	¹³ Joint or Infill	¹⁴ Consolidation Code	¹⁵ Order No.
---	-------------------------------	----------------------------------	-------------------------

NO ALLOWABLE WILL BE ASSIGNED TO THIS COMPLETION UNTIL ALL INTERESTS HAVE BEEN CONSOLIDATED OR A NON-STANDARD UNIT HAS BEEN APPROVED BY THE DIVISION

				¹⁷ OPERATOR CERTIFICATION <i>I hereby certify that the information contained herein is true and complete to the best of my knowledge and belief.</i>  Signature	
				Charles Maybee Printed Name Sr. Petroleum Engineer / cmaybee@bhep.com Title and E-mail Address July 17, 2004 Date	
				¹⁸ SURVEYOR CERTIFICATION <i>I hereby certify that the well location shown on this plat was plotted from field notes of actual surveys made by me or under my supervision, and that the same is true and correct to the best of my belief.</i>	
				Date of Survey Signature and Seal of Professional Surveyor: Certificate Number	