

District IV
2040 South Pacheco, Santa Fe, NM 87505

OIL CONSERVATION DIVISION
2040 South Pacheco
Santa Fe, NM 87505

Form C-102
Revised August 15, 2000

Submit to / Appropriate District Office
State Lease - 4 Copies
Fee Lease - 3 Copies

☐ AMENDED REPORT

Ref EC #17781

WELL LOCATION AND ACREAGE DEDICATION PLAT

¹ API Number 30-045-25172		² Pool Code 71629	³ Pool Name Basin Fruitland Coal
⁴ Property Code 000570	⁵ Property Name Gallegos Canyon Unit		⁶ Well Number 192E
⁷ OGRID No. 000778	⁸ Operator Name BP America Production Company		⁹ Elevation 6716' GL

¹⁰ Surface Location


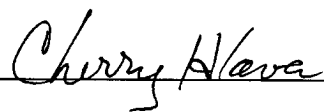

UL or lot no.	Section	Township	Range	Lot Idn	Feet from the	North/South line	Feet from the	East/West line	County
Unit A	30	28N	12W		800'	North	1110'	East	San Juan

¹¹ Bottom Hole Location If Different From Surface

UL or lot no.	Section	Township	Range	Lot Idn	Feet from the	North/South line	Feet from the	East/West line	County
---------------	---------	----------	-------	---------	---------------	------------------	---------------	----------------	--------

¹² Dedicated Acres 320 Ac.	¹³ Joint or Infill	¹⁴ Consolidation Code	¹⁵ Order No.
---	-------------------------------	----------------------------------	-------------------------

NO ALLOWABLE WILL BE ASSIGNED TO THIS COMPLETION UNTIL ALL INTERESTS HAVE BEEN CONSOLIDATED OR A NON-STANDARD UNIT HAS BEEN APPROVED BY THE DIVISION

<div data-bbox="94 953 123 972">16</div>		<div data-bbox="440 936 1190 953">NON-STANDARD UNIT HAS BEEN APPROVED BY THE DIVISION</div> <div data-bbox="836 1018 969 1163"><p>800'</p><p>1110'</p></div>	<div data-bbox="1071 953 1521 989"><div>17</div><div>OPERATOR CERTIFICATION</div><div>I hereby certify that the information contained herein is true and complete to the best of my knowledge and belief.</div><div></div><div>Signature</div><div>Printed Name</div><div>Cherry Hlava</div><div>Title</div><div>Regulatory Analyst</div><div>Date</div><div>01/21/2003</div></div>
		<div data-bbox="646 1295 984 1625"></div>	<div data-bbox="1071 1465 1521 1692"><div>18</div><div>SURVEYOR CERTIFICATION</div><div>I hereby certify that the well location shown on this plat was plotted from field notes of actual surveys made by me or under my supervision, and that the same is true and correct to the best of my belief.</div><div>Date of Survey</div><div>Signature and Seal of Professional Surveyor:</div></div>
			<div data-bbox="1131 1881 1359 1906">ORIGINAL ON FILE</div> <div data-bbox="1071 1917 1205 1938">Certificate Number</div>