

UNITED STATES  
DEPARTMENT OF THE INTERIOR  
BUREAU OF LAND MANAGEMENTFORM APPROVED  
OMB NO. 1004-0135  
Expires: November 30, 2000**SUNDRY NOTICES AND REPORTS ON WELLS**  
**Do not use this form for proposals to drill or to re-enter an abandoned well. Use form 3160-3 (APD) for such proposals.**5. Lease Serial No.  
NMSF078399

6. If Indian, Allottee or Tribe Name

7. If Unit or CA/Agreement, Name and/or No.

8. Well Name and No.  
SJ 29-7 1769. API Well No.  
30-039-26722-00-S110. Field and Pool, or Exploratory  
BASIN FRUITLAND COAL  
BLANCO PICTURED CLIFFS11. County or Parish, and State  
RIO ARriba COUNTY, NM**SUBMIT IN TRIPLICATE - Other instructions on reverse side.**

1. Type of Well

☐ Oil Well ☒ Gas Well ☐ Other

2. Name of Operator

BURLINGTON RESOURCES O&amp;G CO LP

Contact: PEGGY COLE

E-Mail: pcole@br-inc.com

3a. Address

3401 EAST 30TH  
FARMINGTON, NM 87499


3b. Phone No. (include area code)

Ph: 505.326.9727

Fx: 505.326.9781

4. Location of Well (Footage, Sec., T., R., M., or Survey Description)

Sec 22 T29N R7W SENW 1955FNL 1715FWL

**12. CHECK APPROPRIATE BOX(ES) TO INDICATE NATURE OF NOTICE, REPORT, OR OTHER DATA**

TYPE OF SUBMISSION	TYPE OF ACTION			
<input checked="" type="checkbox"/> Notice of Intent	<input type="checkbox"/> Acidize	<input type="checkbox"/> Deepen	<input type="checkbox"/> Production (Start/Resume)	<input type="checkbox"/> Water Shut-Off
<input type="checkbox"/> Subsequent Report	<input type="checkbox"/> Alter Casing	<input type="checkbox"/> Fracture Treat	<input type="checkbox"/> Reclamation	<input type="checkbox"/> Well Integrity
<input type="checkbox"/> Final Abandonment Notice	<input type="checkbox"/> Casing Repair	<input type="checkbox"/> New Construction	<input checked="" type="checkbox"/> Recomplete	<input type="checkbox"/> Other
	<input type="checkbox"/> Change Plans	<input type="checkbox"/> Plug and Abandon	<input type="checkbox"/> Temporarily Abandon	
	<input type="checkbox"/> Convert to Injection	<input type="checkbox"/> Plug Back	<input type="checkbox"/> Water Disposal	

13. Describe Proposed or Completed Operation (clearly state all pertinent details, including estimated starting date of any proposed work and approximate duration thereof. If the proposal is to deepen directionally or recompleate horizontally, give subsurface locations and measured and true vertical depths of all pertinent markers and zones. Attach the Bond under which the work will be performed or provide the Bond No. on file with BLM/BIA. Required subsequent reports shall be filed within 30 days following completion of the involved operations. If the operation results in a multiple completion or recompleation in a new interval, a Form 3160-4 shall be filed once testing has been completed. Final Abandonment Notices shall be filed only after all requirements, including reclamation, have been completed, and the operator has determined that the site is ready for final inspection.)

It is intended to recomplete the subject well in the Fruitland Coal formation as follows:

MIRU. Pull tubing. Set a cast iron bridge plug at approximately 3565'. Pressure test the casing. Perforate the Fruitland Coal at approximately 3383-3558'. Stimulate the perforations with linear gel, N2 foam and 20/40 sand. Flow back and clean up. Set a cast iron bridge plug at approximately 600'. Perforate a squeeze hole at approximately 580'. Attempt to circulate 2% KCl wtr around to bradenhead. Squeeze with 170 sacks Class "B" cement until circulation is made. Displace cement with 2% KCl water. Drill out cement, drill out both cast iron bridge plugs and clean out to plug back total depth. Land 1 1/4" tubing at approximately 3640'. Turn well over to production as a commingle. A down hole commingle application will be submitted for approval. Attached is a C-102

Adhere to previously issued stipulations.

**SEE ATTACHED FOR  
CONDITIONS OF APPROVAL**

14. I hereby certify that the foregoing is true and correct.

Electronic Submission #21432 verified by the BLM Well Information System  
For BURLINGTON RESOURCES O&G CO LP, sent to the Farmington  
Committed to AFMSS for processing by Matthew Halbert on 05/14/2003 (03MXH0805SE)

Name (Printed/Typed) PEGGY COLE

Title REGULATORY ADMINISTRATOR

Signature (Electronic Submission)

Date 05/06/2003

**THIS SPACE FOR FEDERAL OR STATE OFFICE USE**

Approved By	Title	Date
Conditions of approval, if any, are attached. Approval of this notice does not warrant or certify that the applicant holds legal or equitable title to those rights in the subject lease which would entitle the applicant to conduct operations thereon.	Office	

Title 18 U.S.C. Section 1001 and Title 43 U.S.C. Section 1212, make it a crime for any person knowingly and willfully to make to any department or agency of the United States any false, fictitious or fraudulent statements or representations as to any matter within its jurisdiction.

District I  
1627 N. French Dr., Hobbs, NM 88240  
District II  
1301 W. Grand Ave., Ardenia, NM 88210  
District III  
1000 Rio Brazos Rd., Aztec, NM 87410  
District IV  
1220 S. St. Francis Dr., Santa Fe, NM 87505

State of New Mexico  
Energy, Minerals and Natural Resources

Form C-102


Oil Conservation Division  
1220 S. St. Francis Dr.  
Santa Fe, NM 87505

**WELL LOCATION AND ACREAGE DEDICATION PLAT**

API Number <b>30-039-26722</b>	Pool Name <b>BASIN FRUITLAND COAL (GAS)</b>	Pool Code <b>71629</b>
Property Code <b>7465</b>	Property Name <b>SAN JUAN 29 7 UNIT</b>	Well No. <b>176</b>
OGRID No. <b>14538</b>	Operator Name <b>Burlington Resources Oil and Gas Company</b>	Elevation <b>6787</b>

**Surface And Bottom Hole Location**

UT or Lot <b>F</b>	Section <b>22</b>	Township <b>29N</b>	Range <b>07W</b>	Lot Idn	Feet From <b>1955</b>	N/S Line <b>N</b>	Feet From <b>1715</b>	E/W Line <b>W</b>	County <b>Rio Arriba</b>
Dedicated Acres <b>320</b>		Joint or Infill		Consolidation Code		Order No.			



**OPERATOR CERTIFICATION**

*I hereby certify that the information contained herein is true and complete to the best of my knowledge and belief.*

Electronically Signed By:

Title: Regulatory Supervisor

Date:

**SURVEYOR CERTIFICATION**

*I hereby certify that the well location shown on this plat was plotted from field notes of actual surveys made by me or under my supervision, and that the same is true and correct to the best of my belief.*

Electronically Signed By: Neale Edwards

Date of Survey: 11/27/2000

Certificate Number: 6857

## **Conditions of Approval:**

**Notice of Intent: to recomplete in the Fruitland Coal.**

**Burlington Resources O&G Co LP  
SJ 29-7 # 176  
1955 FNL & 1715 FWL  
Sec 22., T29N., R7W.,**


- 1. To protect the fresher water sands in the San Jose,  
Perforate squeeze holes at 1341', (50' below the base of  
The San Jose), and circulate cement to the surface.**

District I  
1625 N. French Dr., Hobbs, NM 88240  
District II  
1301 W. Grand Ave., Artesia, NM 88210  
District III  
1000 Rio Brazos Rd., Aztec, NM 87410  
District IV  
1220 S. St Francis Dr., Santa Fe, NM 87505

State of New Mexico  
Energy, Minerals and Natural Resources

Form C-102

Oil Conservation Division  
1220 S. St Francis Dr.  
Santa Fe, NM 87505



**WELL LOCATION AND ACREAGE DEDICATION PLAT**

API Number 30-039-26722	Pool Name BASIN FRUITLAND COAL (GAS)	Pool Code 71629
Property Code 7465	Property Name SAN JUAN 29 7 UNIT	Well No. 176
OGRID No. 14538	Operator Name Burlington Resources Oil and Gas Company	Elevation 6787

**Surface And Bottom Hole Location**

UL or Lot F	Section 22	Township 29N	Range 07W	Lot Idn	Foot From 1955	N/S Line N	Foot From 1715	E/W Line W	County Rio Arriba
Dedicated Acres 320		Joint or Infill		Consolidation Code		Order No.			


**OPERATOR CERTIFICATION**

I hereby certify that the information contained herein is true and complete to the best of my knowledge and belief.

Electronically Signed By:

Title: Regulatory Supervisor

Date:

**SURVEYOR CERTIFICATION**

I hereby certify that the well location shown on this plat was plotted from field notes of actual surveys made by me or under my supervision, and that the same is true and correct to the best of my belief.

Electronically Signed By: Neale Edwards

Date of Survey: 11/27/2000

Certificate Number: 6857