

UNITED STATES
DEPARTMENT OF THE INTERIOR
BUREAU OF LAND MANAGEMENT

APPLICATION FOR PERMIT TO DRILL, DEEPEN, OR PLUG BACK

1a. Type of Work DRILL	5. Lease Number 2004 AUG 20 SF-079048	
1b. Type of Well GAS	Unit Reporting Number RECEIVED 6. If Indian, All: or Tribe OTO FARMINGTON, NM	
2. Operator BURLINGTON RESOURCES Oil & Gas Company	7. Unit Agreement Name San Juan 32-9 Unit	
3. Address & Phone No. of Operator PO Box 4289, Farmington, NM 87499 (505) 326-9700	8. Farm or Lease Name San Juan 32-9 Unit 9. Well Number #274S	
4. Location of Well 145' FSL, 1875' FEL Latitude 36° 56.9292'N, Longitude 107° 46.9110'	10. Field, Pool, Wildcat Basin Fruitland Coal 11. Sec., Twn, Rge, Mer. (NMPM) W 0 Sec. 28, T32N, R9W API # 30-045- 32547	
14. Distance in Miles from Nearest Town 17 miles to Aztec	12. County San Juan ✓	13. State NM
15. Distance from Proposed Location to Nearest Property or Lease Line 145'		
16. Acres in Lease	17. Acres Assigned to Well E/2 318.08	
18. Distance from Proposed Location to Nearest Well, Drig, Compl, or Applied for on this Lease 1700'		
19. Proposed Depth 3667'	20. Rotary or Cable Tools Rotary	
21. Elevations (DF, FT, GR, Etc.) 6739' GR	22. Approx. Date Work will Start	
23. Proposed Casing and Cementing Program See Operations Plan attached		
24. Authorized by: <u>Joni Clark</u> Regulatory/Compliance Specialist	<u>8/12/04</u> Date	

PERMIT NO.

APPROVAL DATE

APPROVED BY [Signature]

TITLE AFM

DATE 8/16/04

Archaeological Report attached

Threatened and Endangered Species Report attached

NOTE: This format is issued in lieu of U.S. BLM Form 3160-3

Title 18 U.S.C. Section 1001, makes it a crime for any person knowingly and willfully to make to any department or agency of the United States any false, fictitious or fraudulent statements or presentations as to any matter within its jurisdiction.

✓
DRILLING OPERATIONS AUTHORIZED ARE
SUBJECT TO COMPLIANCE WITH ATTACHED
"GENERAL REQUIREMENTS".

NMOC

This action is subject to technical and
procedural review pursuant to 43 CFR 3165.3
and appeal pursuant to 43 CFR 3165.4

District II
PO Drawer DD, Artesia, NM 88211-0719OIL CONSERVATION DIVISION
PO Box 2088
Santa Fe, NM 87504-2088Instructions on back
Submit to Appropriate District Office
State Lease - 4 Copies
Fee Lease - 3 CopiesDistrict III
1000 Rio Brazos Rd., Aztec, NM 87410District IV
PO Box 2088, Santa Fe, NM 87504-2088☐ AMENDED REPORT

WELL LOCATION AND ACREAGE DEDICATION PLAT

*API Number 30-045-32547		*Pool Code 71629	*Pool Name Basin Fruitland Coal
*Property Code 7473	*Property Name SAN JUAN 32-9 UNIT		*Well Number 2745
*GRID No. 14538	*Operator Name BURLINGTON RESOURCES OIL & GAS COMPANY, LP		*Elevation 6739'

10 Surface Location

UL or lot no.	Section	Township	Range	Lot Idn	Feet from the	North/South line	Feet from the	East/West line	County
0	28	32N	9W		145	SOUTH	1875	EAST	SAN JUAN

11 Bottom Hole Location If Different From Surface

UL or lot no.	Section	Township	Range	Lot Idn	Feet from the	North/South line	Feet from the	East/West line	County

12 Dedicated Acres E/2 318.08	13 Joint or Infill	14 Consolidation Code	15 Order No.
----------------------------------	--------------------	-----------------------	--------------

NO ALLOWABLE WILL BE ASSIGNED TO THIS COMPLETION UNTIL ALL INTERESTS HAVE BEEN CONSOLIDATED
OR A NON-STANDARD UNIT HAS BEEN APPROVED BY THE DIVISION

<p>16</p>		<p>17 OPERATOR CERTIFICATION</p> <p>I hereby certify that the information contained herein is true and complete to the best of my knowledge and belief</p> <p><i>Tammy Jones</i> Signature Tammy Jones Printed Name Regulatory Specialist Title 8/12/04 Date</p>
<p>18 SURVEYOR CERTIFICATION</p> <p>I hereby certify that the well location shown on this plat was plotted from field notes of actual surveys made by me or under my supervision, and that the same is true and correct to the best of my belief.</p> <p>Date of Survey: JUNE 3, 2004</p> <p>Signature and Seal of Professional Surveyor</p> <p><i>JASON C. EDWARDS</i> Certificate Number 15269</p>		

Submit 3 Copies To Appropriate District
Office
District I

1625 N. French Dr., Hobbs, NM 88240

District II

1301 W. Grand Ave., Artesia, NM 88210

District III

1000 Rio Brazos Rd., Aztec, NM 87410

District IV

1220 S. St. Francis Dr., Santa Fe, NM 87505

State of New Mexico

Energy, Minerals and Natural Resources

OIL CONSERVATION DIVISION

1220 South St. Francis Dr.
Santa Fe, NM 87505

Form C-103

March 4, 2004

WELL API NO.

5. Indicate Type of Lease

STATE ☐

FEE ☐

6. State Oil & Gas Lease No.

NMSF-079048

7. Lease Name or Unit Agreement Name

San Juan 32-9 Unit

8. Well Number

274S

9. OGRID Number

14538

10. Pool name or Wildcat

Basin Fruitland Coal

SUNDRY NOTICES AND REPORTS ON WELLS
(DO NOT USE THIS FORM FOR PROPOSALS TO DRILL OR TO DEEPEN OR PLUG BACK TO A
DIFFERENT RESERVOIR. USE "APPLICATION FOR PERMIT" (FORM C-101) FOR SUCH
PROPOSALS.)

1. Type of Well:

Oil Well ☐

Gas Well ☒

Other

2. Name of Operator

BURLINGTON RESOURCES OIL & GAS COMPANY LP

3. Address of Operator

3401 E. 30TH STREET, FARMINGTON, NM 87402

4. Well Location

Unit Letter O : 145 feet from the South line and 1875 feet from the East line

Section 28 Township 32N Range 9W NMPM County San Juan, NM

11. Elevation (Show whether DR, RKB, RT, GR, etc.)

Pit or Below-grade Tank Application (For pit or below-grade tank closures, a form C-144 must be attached)

Pit Location: UL O Sect 28 Twp 32N Rng 9W Pit type New Depth to Groundwater <50' Distance from nearest fresh water well >1000'

Distance from nearest surface water >1000' Below-grade Tank Location UL Sect Twp Rng ;

 feet from the line and feet from the line

12. Check Appropriate Box to Indicate Nature of Notice, Report or Other Data

NOTICE OF INTENTION TO:

PERFORM REMEDIAL WORK ☐

PLUG AND ABANDON ☐

TEMPORARILY ABANDON ☐

CHANGE PLANS ☐

PULL OR ALTER CASING ☐

MULTIPLE
COMPLETION ☐

OTHER:

New Drill Pit

☒

SUBSEQUENT REPORT OF:

REMEDIAL WORK ☐

ALTERING CASING ☐

COMMENCE DRILLING OPNS. ☐

PLUG AND

ABANDONMENT ☐

CASING TEST AND
CEMENT JOB ☐

OTHER: ☐

13. Describe proposed or completed operations. (Clearly state all pertinent details, and give pertinent dates, including estimated date of starting any proposed work). SEE RULE 1103. For Multiple Completions: Attach wellbore diagram of proposed completion or recompletion.

Burlington Resources proposes to construct a new drill pit. The new drill pit will be a lined pit as detailed in Burlington's general pit plan dated April 26, 2004 on file at the NMOCD office. Burlington Resources anticipates closing the pit according to the general pit permit on file at the NMOCD office.

I hereby certify that the information above is true and complete to the best of my knowledge and belief. I further certify that any pit or below-grade tank has been/will be constructed or closed according to NMOCD guidelines ☐, a general permit ☒ or an (attached) alternative OCD-approved plan ☐.

SIGNATURE

Tammy Jones

TITLE Regulatory Specialist

DATE 8/4/2004

Type or print name Tammy Jones

E-mail address: twimsatt@br-inc.com

Telephone No. 326-9700

(This space for State use)

NOV 19 2005

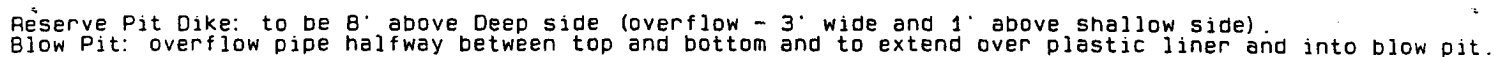
APPROVED BY

[Signature]

TITLE DEPUTY OIL & GAS RECTOR, DIST. 8

DATE

Conditions of approval, if any:



Note: Contractor should call One-Call for location of any marked or unmarked buried pipelines or cables on well pad and/or access road at least two (2) working days prior to construction

UNITED STATES
DEPARTMENT OF THE INTERIOR
BUREAU OF LAND MANAGEMENT

Sundry Notices and Reports on Wells

2004 AUG 24 PM 2 23

1. Type of Well
GAS

RECEIVED
070 FARMINGTON NM

5. Lease Number
SF-079048
6. If Indian, All. or
Tribe Name

2. Name of Operator
BURLINGTON
RESOURCES OIL & GAS COMPANY

7. Unit Agreement Name
San Juan 32-9 Unit

3. Address & Phone No. of Operator
PO Box 4289, Farmington, NM 87499 (505) 326-9700

8. Well Name & Number
San Juan 32-9 Unit #274S

4. Location of Well, Footage, Sec., T, R, M
145' FSL, 1875' FEL, Sec. 28, T32N, R09W, NMPM

9. API Well No.
30-045- 32547

10. Field and Pool
Basin Fruitland Coal
11. County and State
San Juan Co, NM

12. CHECK APPROPRIATE BOX TO INDICATE NATURE OF NOTICE, REPORT, OTHER DATA

Type of Submission

Type of Action

<input type="checkbox"/> Notice of Intent	<input type="checkbox"/> Abandonment	<input type="checkbox"/> Change of Plans
<input checked="" type="checkbox"/> Subsequent Report	<input type="checkbox"/> Recompletion	<input type="checkbox"/> New Construction
<input type="checkbox"/> Final Abandonment	<input type="checkbox"/> Plugging Back	<input type="checkbox"/> Non-Routine Fracturing
	<input type="checkbox"/> Casing Repair	<input type="checkbox"/> Water Shut off
	<input type="checkbox"/> Altering Casing	<input type="checkbox"/> Conversion to Injection
	<input checked="" type="checkbox"/> Other - Sump Request	

13. Describe Proposed or Completed Operations

Burlington Resources is requesting a sump on this well.

14. I hereby certify that the foregoing is true and correct.

Signed Joni Clark Title Regulatory Specialist Date 8/24/04

(This space for Federal or State Office use)

APPROVED BY [Signature] Title AFM Date 11/16/04

CONDITION OF APPROVAL, if any:

Title 18 U.S.C. Section 1001, makes it a crime for any person knowingly and willfully to make to any department or agency of the United States any false, fictitious or fraudulent statements or representations as to any matter within its jurisdiction.

RM000

OPERATIONS PLAN

Well Name: San Juan 32-9 Unit #274S

Location: 145' FSL, 1875' FEL, Sec 28, T-32-N, R-9-W
San Juan County, NM

Latitude 36° 56.9292'N, Longitude 107° 46.9110'W

Formation: Basin Fruitland Coal

Total Depth: 3667'

Logging Program: See San Juan 32-9 Unit Master Operations Plan

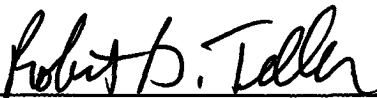
Mud Program: See San Juan 32-9 Unit Master Operations Plan

Casing Program (as listed, the equivalent, or better):

Hole Size	Depth Interval	Csg	Wt.	Grade	Cement	
12 1/4	0' - 200	9.625"	32.3#	H-40	188	cu.ft
8 3/4	0' - 3289	7"	20.0#	J-55	731	cu.ft
6 1/4	3249 - 3667'	5 1/2"	15.5#	J-55	0	cu.ft

Tubing Program: See San Juan 32-9 Unit Master Operations Plan

- * The Fruitland Coal formation will be completed.
- * The east half of Section 28 is dedicated to the Fruitland Coal formation in this well.
- * Gas is dedicated.



Drilling Engineer

8-19-04

Date

BURLINGTON RESOURCES

SAN JUAN DIVISION

Release 11-10-04

October 11, 2004

(Certified Mail – Return Receipt Requested)

Re: San Juan 32-9 Unit #274S
Basin Fruitland Coal
145°FSL, 1875°FEL Section 28, T-32-N, R-9-W
San Juan County, New Mexico



To the Affected Persons:

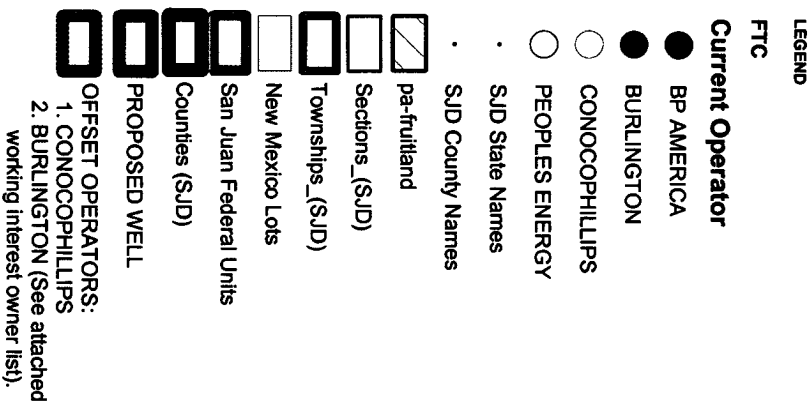
Burlington Resources Oil & Gas Company LP is submitting the enclosed Application for Permit to Drill to the appropriate regulatory agency(s) for approval. This well is located inside the High Productivity Area of the Basin-Fruitland Coal Pool as indicated on the attached plat. Notice is being made pursuant to New Mexico Oil Conservation Commission Order R-8768-F dated July 17, 2003.

The affected parties have twenty (20) days from receipt of this notice in which to file with the District Office of the New Mexico Oil Conservation Division written objection to the proposed Application for Permit to Drill.

Sincerely,

Tammy Jones

Tammy Jones
Regulatory Specialist



BURLINGTON RESOURCES
San Juan
SAN JUAN 32-9 UNIT 274S FTC - HPA

SEC 28 T32N R9W
SAN JUAN COUNTY, NM

Prepared By:	<u>mlb</u>	Date:	<u>10/6/2004</u>
File Number:		Revised Date:	<u>10/6/2004</u>
File Name:	<u>c:\electronic\brock\cnpa.SA.32-9.LNMT.2749\cnpa.SA.32-9.LNMT.2749.mxd</u>		

2. Article Number

7110 6605 9590 0009 7472

1. Article Addressed to:

JOHN S BROWN JR
7301 BURNET RD STE 102-122
AUSTIN, TX 78757-2243

10/7/2004 3:24 PM

Code: SJ32-9 Unit 2705, 2735, 2745, 2755, 2765, 2865 FTC/HAPA

PS Form 3811

Domestic Return Receipt

COMPLETE THIS SECTION ON DELIVERY

A. Signature

X *Earl R. Brown*☒ Agent
☐ Addressee

B. Received by (Printed Name)

EARL BROWN

C. Date of Delivery

D. Is delivery address different from item 1? ☐ Yes
If YES enter delivery address below: ☐ No

3. Service Type

☒ Certified

4. Restricted Delivery? (Extra Fee)

☐ Yes

2. Article Number

7110 6605 9590 0009 7465

1. Article Addressed to:

FOUR STAR OIL & GAS COMPANY
ATTN BARBARA NELMS
PO BOX 36366

HOUSTON, TX 77236

10/7/2004 3:24 PM

Code: SJ32-9 Unit 2705, 2735, 2745, 2755, 2765, 2865 FTC/HAPA

PS Form 3811

Domestic Return Receipt

COMPLETE THIS SECTION ON DELIVERY

A. Signature

X *Barbara Nelms*☐ Agent
☐ Addressee

B. Received by (Printed Name)

BARBARA NELMS

C. Date of Delivery

D. Is delivery address different from item 1? ☐ Yes
If YES enter delivery address below: ☐ No

3. Service Type

☒ Certified

4. Restricted Delivery? (Extra Fee)

☐ Yes

2. Article Number

7110 6605 9590 0009 7502

1. Article Addressed to:

T H MCELVAIN OIL & GAS LTD
PARTNERSHIP
1050 17TH ST STE 1800

DENVER, CO 80265

10/7/2004 3:24 PM

Code: SJ32-9 Unit 2705, 2735, 2745, 2755, 2765, 2865 FTC/HAPA

PS Form 3811

Domestic Return Receipt

COMPLETE THIS SECTION ON DELIVERY

A. Signature

X *M. Johnson*☐ Agent
☐ Addressee

B. Received by (Printed Name)

M. JOHNSON

C. Date of Delivery

10/7/04

D. Is delivery address different from item 1? ☐ Yes
If YES enter delivery address below: ☐ No

3. Service Type

☒ Certified

4. Restricted Delivery? (Extra Fee)

☐ Yes

2. Article Number



7110 6605 9590 0009 7434

1. Article Addressed to:

BP AMERICA PRODUCTION COMPANY
ATTN BRYAN ANDERSON OSO ENGINEER
SAN JUAN BU
WEST LAKE 1 ROOM 19-114
501 WESTLAKE PARK BLVD
HOUSTON, TX 77079
10/7/2004 3:24 PM

COMPLETE THIS SECTION ON DELIVERY

A. Signature

☒ *[Signature]*☐ Agent
☐ Addressee

B. Received by (Printed Name)

[Signature]

C. Date of Delivery

[Signature]

D. Is delivery address different from item 1? ☐ Yes
If YES enter delivery address below: ☐ No

3. Service Type

☒ Certified

4. Restricted Delivery? (Extra Fee)

☐ Yes

Code: SJ32-9 Unit 2705, 2735, 2745, 2755, 2765, 2865 FTC/HPA

PS Form 3811

Domestic Return Receipt

2. Article Number



7110 6605 9590 0009 7489

1. Article Addressed to:

JRP SAN JUAN LP
ATTN JAMES M RAYMOND MGR
PO BOX 291445
KERRVILLE, TX 78029-1445
10/7/2004 3:24 PM

COMPLETE THIS SECTION ON DELIVERY

A. Signature

☒ *[Signature]*☒ Agent
☐ Addressee

B. Received by (Printed Name)

[Signature]

C. Date of Delivery

[Signature]

D. Is delivery address different from item 1? ☐ Yes
If YES enter delivery address below: ☒ No

3. Service Type

☒ Certified

4. Restricted Delivery? (Extra Fee)

☐ Yes

Code: SJ32-9 Unit 2705, 2735, 2745, 2755, 2765, 2865 FTC/HPA

PS Form 3811

Domestic Return Receipt

2. Article Number



7110 6605 9590 0009 7496

1. Article Addressed to:

PHILLIPS-SAN JUAN PARTNERS
C/O CONOCOPHILLIPS
ATTN CHIEF LANDMAN SAN JUAN/ROCKIES
PO BOX 2197
HOUSTON, TX 77252-2197
10/7/2004 3:24 PM

COMPLETE THIS SECTION ON DELIVERY

A. Signature

☒ *[Signature]*☐ Agent
☐ Addressee

B. Received by (Printed Name)

[Signature]

C. Date of Delivery

[Signature]

D. Is delivery address different from item 1? ☐ Yes
If YES enter delivery address below: ☐ No

3. Service Type

☒ Certified

4. Restricted Delivery? (Extra Fee)

☐ Yes

Code: SJ32-9 Unit 2705, 2735, 2745, 2755, 2765, 2865 FTC/HPA

PS Form 3811

Domestic Return Receipt

2. Article Number



7110 6605 9590 0009 7526

1. Article Addressed to:

Peoples Energy Prod-TX L.P.
909 Fanin, Ste 1300
Houston, TX 77010

10/7/2004 3:30 PM

Code: SJ 32-9 Unit FTC - HPA

COMPLETE THIS SECTION ON DELIVERY

A. Signature

X

☐ Agent☒ Addressee

B. Received by (Printed Name)

Danielle Martinichini

C. Date of Delivery

OCT 18 2004

D. Is delivery address different from item 1? ☐ Yes

If YES enter delivery address below:

☐ No

3. Service Type



Certified

4. Restricted Delivery? (Extra Fee)



Yes

PS Form 3811

Domestic Return Receipt

2. Article Number



7110 6605 9590 0009 7441

1. Article Addressed to:

CONOCOPHILLIPS COMPANY
ATTN CHIEF LANDMAN SAN JUAN/ROCKIES
PO BOX 2197

HOUSTON, TX 77252-2197

10/7/2004 3:24 PM

Code: SJ32-9 Unit 2705, 2735, 2745, 2755, 2765, 2865

COMPLETE THIS SECTION ON DELIVERY

A. Signature

X

☐ Agent☒ Addressee

B. Received by (Printed Name)

DAVID DAVIS

C. Date of Delivery

OCT 18 2004

D. Is delivery address different from item 1? ☐ Yes

If YES enter delivery address below:

☐ No

3. Service Type



Certified

4. Restricted Delivery? (Extra Fee)



Yes

PS Form 3811

Domestic Return Receipt

7110 6605 9590 0009 7519

RETURN
RECEIPT
SERVICE

RESTRICTED DELIVERY FEE	\$0.37
CERTIFIED FEE	\$0.00
RETURN RECEIPT FEE	\$2.10
TOTAL POSTAGE AND FEE'S	\$1.75
SENT TO:	\$4.22

Code: SJ32-9 Unit 270.

WILLIAMS PRODUCTION COMPANY
ONE WILLIAMS CENTER
PO BOX 3102 MS25-3

TULSA, OK 74101

PS FORM 3800/7/2004 3:24 PM



RECEIPT FOR CERTIFIED MAIL

NO INSURANCE COVERAGE PROVIDED
NOT FOR INTERNATIONAL MAIL
(SEE OTHER SIDE)

7110 6605 9590 0009 7458

RETURN
RECEIPT
SERVICE

POSTAGE		POSTMARK OR DATE
RESTRICTED DELIVERY FEE	\$0.37	
CERTIFIED FEE	\$0.00	
RETURN RECEIPT FEE	\$2.10	
TOTAL POSTAGE AND FEE'S	\$1.75	
SENT TO:	\$4.22	

Code: SJ32-9 Unit 270

DEVON ENERGY PRODUCTION CO LP
ATTN LAND DEPT
20 N BROADWAY STE 1500

OKLAHOMA CITY, OK 73102

PS FORM 3800/7/2004 3:24 PM



RECEIPT FOR CERTIFIED MAIL

NO INSURANCE COVERAGE PROVIDED
NOT FOR INTERNATIONAL MAIL
(SEE OTHER SIDE)

7110 6605 9590 0009 7427

RETURN
RECEIPT
SERVICE

POSTAGE		POSTMARK OR DATE
RESTRICTED DELIVERY FEE	\$0.37	
CERTIFIED FEE	\$0.00	
RETURN RECEIPT FEE	\$2.10	
TOTAL POSTAGE AND FEE'S	\$1.75	
SENT TO:	\$4.22	

Code: SJ32-9 Unit 270

BOLACK MINERALS CO
ATTN TOMMY BOLACK
3901 BLOOMFIELD HWY
RT 3 BOX 47
FARMINGTON, NM 87401

PS FORM 3800/7/2004 3:24 PM



RECEIPT FOR CERTIFIED MAIL

NO INSURANCE COVERAGE PROVIDED
NOT FOR INTERNATIONAL MAIL
(SEE OTHER SIDE)