

UNITED STATES
DEPARTMENT OF THE INTERIOR
BUREAU OF LAND MANAGEMENT

Sundry Notices and Reports on Wells

1. Type of Well
GAS

2004 DEC 30 PM 1 12

2. Name of Operator
BURLINGTON
RESOURCES OIL & GAS COMPANY LP

3. Address & Phone No. of Operator
PO Box 4289, Farmington, NM 87499 (505) 326-9700

4. Location of Well, Footage, Sec., T, R, M
950' FSL, 815' FEL, Sec. 23, T-30-N, R-13-W, NMPM

5. Lease Number
NMSF-078213
6. If Indian, All. or
Tribe Name

7. Unit Agreement Name

8. Well Name & Number
Maddox D Federal Com #2
9. API Well No.
30-045-32252
10. Field and Pool
Fulcher Kutz PC
11. County and State
San Juan Co, NM

12. CHECK APPROPRIATE BOX TO INDICATE NATURE OF NOTICE, REPORT, OTHER DATA

Type of Submission

☐ Notice of Intent
☒ Subsequent Report
☐ Final Abandonment

Type of Action

☐ Abandonment
☐ Recompletion
☐ Plugging Back
☐ Casing Repair
☐ Altering Casing
☒ Other - Production casing
☐ Change of Plans
☐ New Construction
☐ Non-Routine Fracturing
☐ Water Shut off
☐ Conversion to Injection

13. Describe Proposed or Completed Operations

12-28-04 Drill to TD @ 2110'. Circ hole clean. TOOH. TIH w/49 jts 4 1/2" 10.5# J-55 ST&C csg, set @ 2106'. Circ hole clean.
12-29-04 Pump 10 bbl wtr, 10 bbl mud flush, 10 bbl wtr ahead. Cmted w/11 sx Type III cmt w/3% calcium chloride, 0.25 pps Celloflake (23 cu.ft.). Tailed w/134 sx Premium Lite cmt w/3% calcium chloride, 0.25 pps Flocele, 5 pps LCM-1, 0.4% fluid loss, 0.4% sodium metasilicate, 8% gel (285 cu.ft.). Displace w/wtr. Circ 15 bbl cmt to surface. WOC. RD. Rig released.

4 1/2" casing will be pressure tested during completion operations

14. I hereby certify that the foregoing is true and correct.

Signed Nancy Ottmann Title Senior Staff Specialist

ACCEPTED FOR RECORD
Date 12/30/04

(This space for Federal or State Office use)

APPROVED BY _____ Title _____ Date _____

CONDITION OF APPROVAL, if any:

JAN 14 2005

FARMINGTON FIELD OFFICE
BY SV

Title 18 U.S.C. Section 1001, makes it a crime for any person knowingly and willfully to make any department or agency of the United States any false, fictitious or fraudulent statements or representations as to any matter within its jurisdiction.

NMOCD

District I
1625 N. French Drive, Hobbs, NM 88240

District II
811 South First Street, Artesia, NM 88210

District III
1000 Rio Brazos Road, Aztec, NM 87410

District IV
2040 South Pacheco, Santa Fe, NM 87505

State of New Mexico
Energy, Minerals and Natural Resources Department

OIL CONSERVATION DIVISION

1220 South Saint Francis Drive
Santa Fe, New Mexico 87505

Form C-107A
Revised May 15, 2000

APPLICATION TYPE

X Single Well
____ Establish Pre-Approved Pools
EXISTING WELLBORE

X Yes ____ No

APPLICATION FOR DOWNHOLE COMMINGLING

Yates Petroleum Corporation 105 South Fourth Street Artesia, New Mexico 88210
Operator Address
Ropco Federal 12 Com 1 J 12, 29N, 13W San Juan
Lease Well No. Unit Letter-Section-Township-Range County

OGRID No. 025575 Property Code _____ API No. 30-045-29096 Lease Type: ____ Federal X State ____ Fee

DATA ELEMENT	UPPER ZONE	INTERMEDIATE ZONE	LOWER ZONE
Pool Name	Fruitland Coal		Kutz Pictured Cliffs, West
Pool Code			
Top and Bottom of Pay Section (Perforated or Open-Hole Interval)	1,422-1,446'		1,454-1,476'
Method of Production (Flowing or Artificial Lift)	Pumping		Pumping
Bottomhole Pressure (Note: Pressure data will not be required if the bottom perforation in the lower zone is within 150% of the depth of the top perforation in the upper zone)	NA		NA
Oil Gravity or Gas BTU (Degree API or Gas BTU)	NA		NA
Producing, Shut-In or New Zone	New Zone		Producing
Date and Oil/Gas/Water Rates of Last Production. (Note: For new zones with no production history, applicant shall be required to attach production estimates and supporting data.)	Rates: 200 mcf 0 bo 50 bw		Rates: 179 mcf 0 bo 24 bw
Fixed Allocation Percentage (Note: If allocation is based upon something other than current or past production, supporting data or explanation will be required.)	Oil Gas 0 % 53%		Oil Gas % 47%

ADDITIONAL DATA

Are all working, royalty and overriding royalty interests identical in all commingled zones?
If not, have all working, royalty and overriding royalty interest owners been notified by certified mail?

Yes X No ____
Yes ____ No ____

Are all produced fluids from all commingled zones compatible with each other?

Yes X No ____

Will commingling decrease the value of production?

Yes ____ No X

If this well is on, or communitized with, state or federal lands, has either the Commissioner of Public Lands
or the United States Bureau of Land Management been notified in writing of this application?


Yes X No ____

NMOCD Reference Case No. applicable to this well: _____

Attachments:

- C-102 for each zone to be commingled showing its spacing unit and acreage dedication.
- Production curve for each zone for at least one year. (If not available, attach explanation.)
- For zones with no production history, estimated production rates and supporting data.

MARTIN YATES, III
1912 - 1985
FRANK W. YATES
1936 - 1986



105 SOUTH FOURTH STREET
ARTESIA, NEW MEXICO 88210-2118
TELEPHONE (505) 748-1471

S. P. YATES
CHAIRMAN OF THE BOARD
JOHN A. YATES
PRESIDENT
PEYTON YATES
EXECUTIVE VICE PRESIDENT
RANDY G. PATTERSON
SECRETARY
DENNIS G. KINSEY
TREASURER

November 21, 2004

30-045-29096



Bureau of Land Management
Mr. Jim Lavato
1235 La Plata Hwy
Farmington, New Mexico 87401

Dear Mr. Lavato,

Yates Petroleum Corporation hereby seeks administrative approval to downhole commingle the production from the Kutz Pictured Cliffs, West and the Fruitland Coals zones in our Ropco Federal 12 Com #1 located in Unit J of Section 12, Township 29 North, Range 13 West, San Juan County.

Should you have any questions, feel free to contact me at (505) 748-4182. Thank you.


Sincerely,

James W. Pringle

James W. Pringle
Operations Engineer

JWP/cm

DHC 3373



Acting Team Lead

Fee Approved *Folk*

Allocations Reasonable

CA # 92372

NMOCD

District I
1625 N. French Dr., Hobbs, NM 88240

State of New Mexico
Energy, Minerals & Natural Resources Department

Form C-102
Revised August 15, 2000

District II
811 South First, Artesia, NM 88210

OIL CONSERVATION DIVISION
1220 South St. Francis Dr.
Santa Fe, NM 87505

Submit to Appropriate District Office
State Lease - 4 Copies
Fee Lease - 3 Copies

District IV
1220 S. St. Francis Dr., Santa Fe, NM 87505

☐ AMENDED REPORT

WELL LOCATION AND ACREAGE DEDICATION PLAT

¹ API Number 30-045- 62680 24096		² Pool Name Kutz Pictured Cliffs, West	
⁴ Property Code	⁵ Property Name Ropco Federal 12 Com		⁶ Well Number 1
⁷ OGRID No. 025575	⁸ Operator Name Yates Petroleum Corporation		⁹ Elevation 5532'

¹⁰ Surface Location

UL or lot no.	Section	Township	Range	Lot Idn	Feet from the	North/South line	Feet from the	East/West line	County
J	12	29N	13W		1847	South	1651	East	San Juan

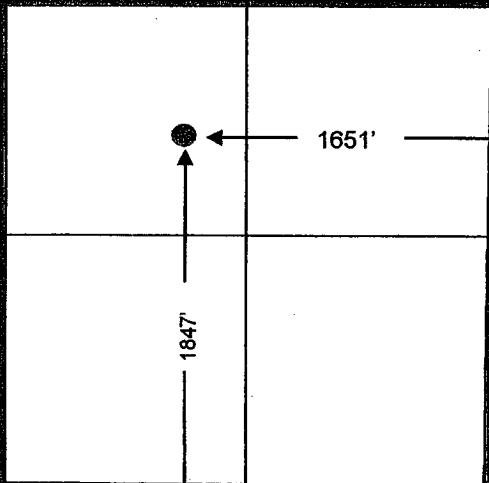
¹¹ Bottom Hole Location If Different From Surface

UL or lot no.	Section	Township	Range	Lot Idn	Feet from the	North/South line	Feet from the	East/West line	County

¹² Dedicated Acres 160	¹³ Joint or Infill	¹⁴ Consolidation Code	¹⁵ Order No.
--------------------------------------	-------------------------------	----------------------------------	-------------------------

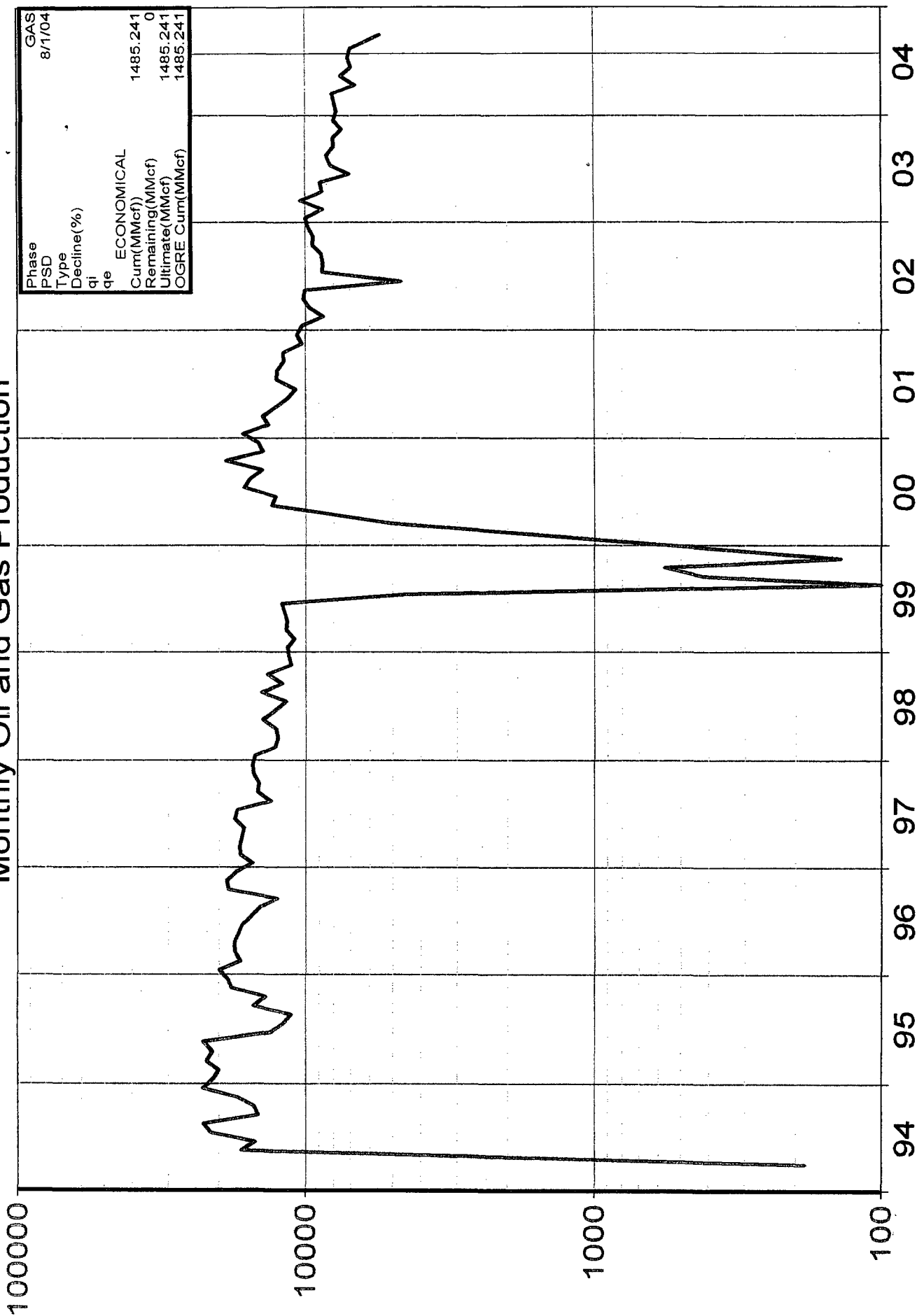
NO ALLOWABLE WILL BE ASSIGNED TO THIS COMPLETION UNTIL ALL INTERESTS HAVE BEEN CONSOLIDATED OR A NON-STANDARD UNIT HAS BEEN APPROVED BY THE DIVISION

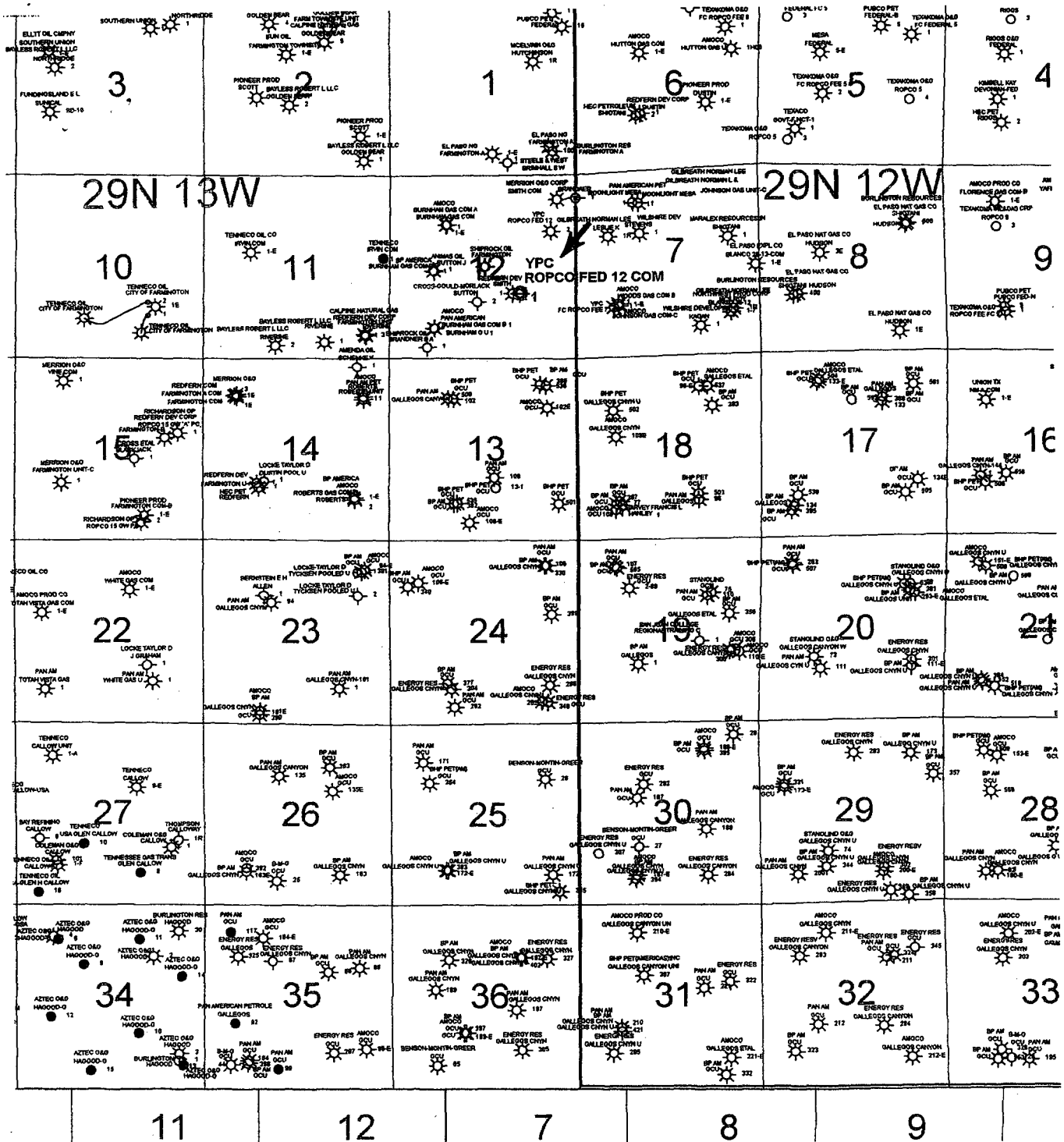
2004 NOV 29 PM 3 12 RECEIVED 070 FARMINGTON NM				¹⁷ OPERATOR CERTIFICATION I hereby certify that the information contained herein is true and complete to the best of my knowledge and belief. Signature <u>Cherry Matchus</u> Cherry Matchus Printed Name Engineering Technician Title Date: <u>11/21/04</u>
				¹⁸ SURVEYOR CERTIFICATION I hereby certify that the well location shown on this plat was plotted from field notes of actual surveys made by me or under my supervision, and that the same is true and correct to the best of my belief. Date of Survey Signature and Seal of Professional Surveyor: Certificate Number



Property 1
 ROPCO FEDERAL PC 12 1
 KUTZ WEST (PICTURED CLIFFS)
 Monthly Oil and Gas Production

Major Phase: GAS.





District I

1625 N. French Dr., Hobbs, NM 88240

District II

811 South First, Artesia, NM 88210

District III

1000 Rio Brazos Rd., Aztec, NM 87410

District IV

1220 S. St. Francis Dr., Santa Fe, NM 87505

State of New Mexico
Energy, Minerals & Natural Resources DepartmentForm C-102
Revised August 15, 2000

OIL CONSERVATION DIVISION

1220 South St. Francis Dr.
Santa Fe, NM 87505

Submit to Appropriate District Office

State Lease - 4 Copies

Fee Lease - 3 Copies

☐ AMENDED REPORT

WELL LOCATION AND ACREAGE DEDICATION PLAT

¹ API Number 30-045-63600-29096		³ Pool Name Fruitland Coals	
⁴ Property Code	⁵ Property Name Ropco Federal 12 Com		⁶ Well Number 1
⁷ OGRID No. 025575	⁸ Operator Name Yates Petroleum Corporation		⁹ Elevation 5532'

¹⁰ Surface Location

UL or lot no.	Section	Township	Range	Lot Idn	Feet from the	North/South line	Feet from the	East/West line	County
J	12	29N	13W		1847	South	1651	East	San Juan

¹¹ Bottom Hole Location If Different From Surface

UL or lot no.	Section	Township	Range	Lot Idn	Feet from the	North/South line	Feet from the	East/West line	County

¹² Dedicated Acres 160	¹³ Joint or Infill 230	¹⁴ Consolidation Code	¹⁵ Order No.
---	---	----------------------------------	-------------------------

NO ALLOWABLE WILL BE ASSIGNED TO THIS COMPLETION UNTIL ALL INTERESTS HAVE BEEN CONSOLIDATED OR A NON-STANDARD UNIT HAS BEEN APPROVED BY THE DIVISION

¹⁷ OPERATOR CERTIFICATION

I hereby certify that the information contained herein is true and complete to the best of my knowledge and belief.

Signature

Cherry Matchus

Printed Name

Engineering Technician

Title

Date: 11/21/04¹⁸ SURVEYOR CERTIFICATION

I hereby certify that the well location shown on this plat was plotted from field notes of actual surveys made by me or under my supervision, and that the same is true and correct to the best of my belief.

Date of Survey

Signature and Seal of Professional Surveyor:

Certificate Number

2004 NOV 29 PM 3 12

RECEIVED
070 FARMINGTON NM