

Submit 3 Copies To Appropriate District
Office
District I
1625 N. French Dr., Hobbs, NM 88240
District II
1301 W. Grand Ave., Artesia, NM 88210
District III
1000 Rio Brazos Rd., Aztec, NM 87410
District IV
1220 S. St. Francis Dr., Santa Fe, NM
87505

State of New Mexico
Energy, Minerals and Natural Resources

OIL CONSERVATION DIVISION
1220 South St. Francis Dr.
Santa Fe, NM 87505

Form C-103
May 27, 2004

WELL API NO. 30-045-32788
5. Indicate Type of Lease STATE <input type="checkbox"/> FEE <input checked="" type="checkbox"/>
6. State Oil & Gas Lease No.
7. Lease Name or Unit Agreement Name Ropco 7
8. Well Number #4
9. OGRID Number 229938
10. Pool name or Wildcat Twin Mounds PC

SUNDRY NOTICES AND REPORTS ON WELLS
(DO NOT USE THIS FORM FOR PROPOSALS TO DRILL OR TO DEEPEN OR PLUG BACK TO A
DIFFERENT RESERVOIR. USE "APPLICATION FOR PERMIT" (FORM C-101) FOR SUCH
PROPOSALS.)

1. Type of Well: Oil Well ☐ Gas Well ☒ Other

2. Name of Operator
Lance Oil & Gas Company, Inc.

3. Address of Operator
Box 70, Kirtland, NM 87417

4. Well Location
Unit Letter 0 : 1075 feet from the South line and 1805 feet from the East line
Section 7 Township 29N Range 14W NMPM San Juan County NM

11. Elevation (Show whether DR, RKB, RT, GR, etc.)
5202 GR

Pit or Below-grade Tank Application ☐ or Closure ☐

Pit type _____ Depth to Groundwater _____ Distance from nearest fresh water well _____ Distance from nearest surface water _____

Pit Liner Thickness: _____ mil Below-Grade Tank: Volume _____ bbls; Construction Material _____

12. Check Appropriate Box to Indicate Nature of Notice, Report or Other Data

NOTICE OF INTENTION TO:

PERFORM REMEDIAL WORK ☐ PLUG AND ABANDON ☐
TEMPORARILY ABANDON ☐ CHANGE PLANS ☒
PULL OR ALTER CASING ☐ MULTIPLE COMPL ☐

OTHER: ☐

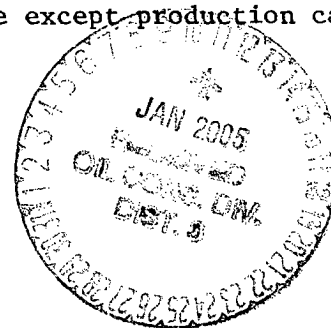
SUBSEQUENT REPORT OF:

REMEDIAL WORK ☐ ALTERING CASING ☐
COMMENCE DRILLING OPNS. ☐ P AND A ☐
CASING/CEMENT JOB ☐

OTHER: ☐

13. Describe proposed or completed operations. (Clearly state all pertinent details, and give pertinent dates, including estimated date of starting any proposed work). SEE RULE 1103. For Multiple Completions: Attach wellbore diagram of proposed completion or recompletion.

Lance Oil & Gas Company, Inc. hereby requests approval to add the Twin Mounds Fruitland Sand PC (86620) to this well. Request Proposed depth be 700'. Casing and cement as applied for on original C-101 application will remain same except production casing will be cemented with 130 SX of cement to surface.



I hereby certify that the information above is true and complete to the best of my knowledge and belief. I further certify that any pit or below-grade tank has been/will be constructed or closed according to NMOCD guidelines ☐, a general permit ☐ or an (attached) alternative OCD-approved plan ☐.

SIGNATURE _____ TITLE Sr. Landman DATE 1-10-05

Type or print name Paul Lehrman
For State Use Only

E-mail address: plehrman@westerngas.com Telephone No. 598-5601
Ext. 57

APPROVED BY: _____ TITLE _____
Conditions of Approval (if any):

DEPUTY OIL & GAS INSPECTOR, DIST. 38
DATE JAN 11 2005

State of New Mexico
Energy, Minerals & Mining Resources Department
OIL CONSERVATION DIVISION
2040 South Pacheco
Santa Fe, NM 87505

Form C - 102

☐ AMENDED REPORT

WELL LOCATION AND ACREAGE DEDICATION PLAT

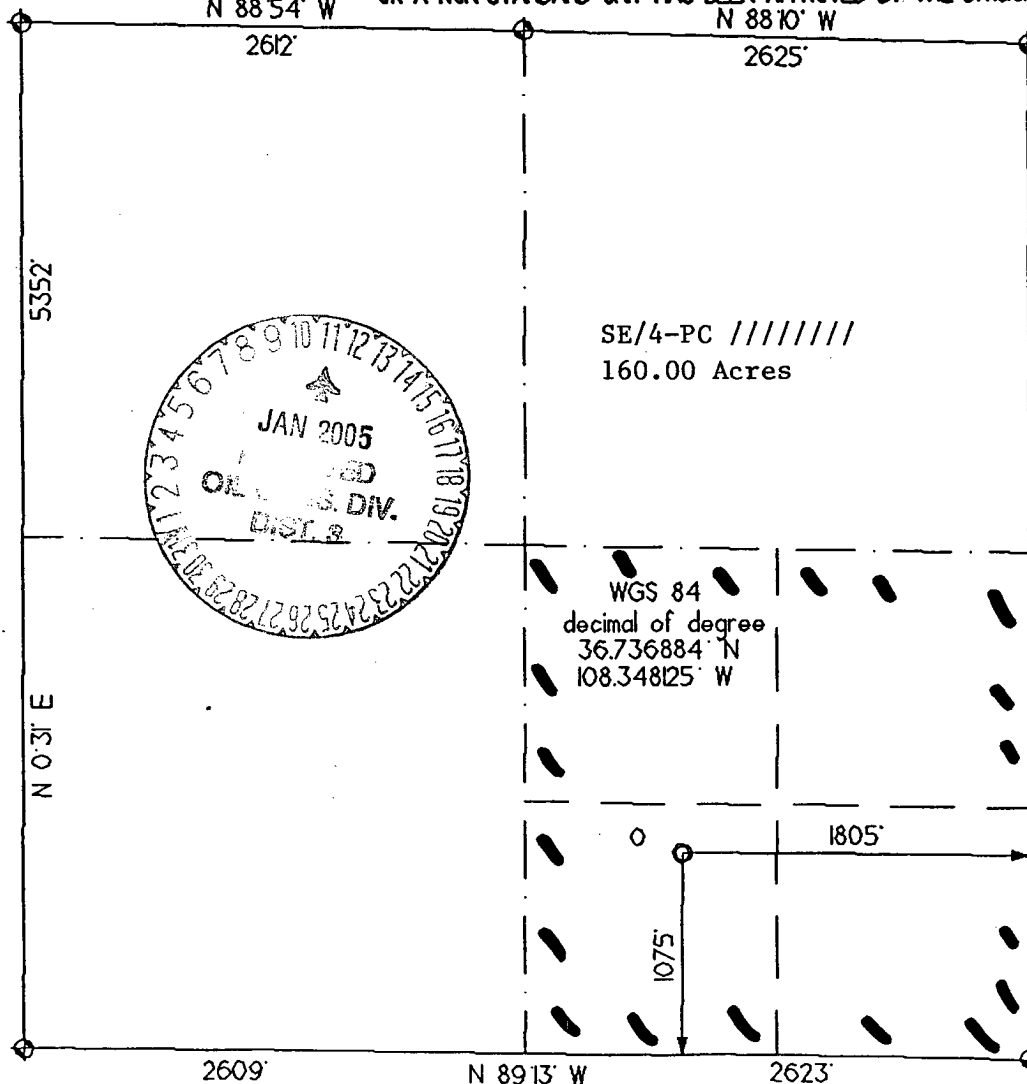
APA Number 30-045-32788	Pool Code 86620	Pool Name Twin Mounds Fruitland Sand PC (Gas)
Property Code	Property Name ROPCO 7	Well Number 4
OGRID No. 229238	Operator Name LANCE OIL & GAS COMPANY, INC.	Elevation 5202'

Surface Location									
UL or Lot 0	Sec. 7	Twp. 29 N.	Rge. 14 W.	Lot Ldn.	Feet from > 1075'	North/South SOUTH	Feet from > 1805'	East/West EAST	County SAN JUAN

Bottom Hole Location if Different From Surface									
UL or Lot	Sec.	Twp.	Rge.	Lot Ldn.	Feet from >	North/South	Feet from >	East/West	County
Dedication SE/4		Joint ?	Consolidation		Order No.				

160.00

NO ALLOWABLE WILL ASSIGNED TO THIS COMPLETION UNTIL ALL INTERESTS HAVE BEEN CONSOLIDATED
OR A NON-STANDARD UNIT HAS BEEN APPROVED BY THE DIVISION



OPERATOR CERTIFICATION	
I hereby certify that the information contained herein is true and complete to the best of my knowledge and belief.	
Signature	
Printed Name	Paul Lehrman
Title	Sr. Landman
Date	1-10-05
SURVEYOR CERTIFICATION	
I hereby certify that the well location on this plat was plotted from field notes of actual surveys made by me or under my supervision, and that the same is true and correct to the best of my belief.	
Date of Survey	12/10/04
Signature and Seal of Professional Surveyor	

District I

1625 N. French Dr., Hobbs, NM 88240

District II

1301 W. Grand Ave., Artesia, NM 88210

District III

1000 Rio Brazos Rd., Aztec, NM 87410

District IV

1220 S. St Francis Dr., Santa Fe, NM 87505

State of New Mexico
Energy, Minerals and Natural Resources

Oil Conservation Division

1220 S. St Francis Dr.

Santa Fe, NM 87505

Form C-101

Permit 4175

COPY

APPLICATION FOR PERMIT TO DRILL

Operator Name and Address LANCE OIL & GAS COMPANY, INC. 1099 18th Street Denver, CO 80202		OGRID Number 229938
		API Number 30-045-32788
Property Code 300888	Property Name ROPCO 7	Well No. 004

Surface Location

UL or Lot	Section	Township	Range	Lot Idn	Feet From	N/S Line	Feet From	E/W Line	County
O	7	29N	14W	O	1075	S	1805	E	San Juan

Proposed Pools

BASIN FRUITLAND COAL (GAS) 71629

Work Type New Well	Well Type GAS	Cable/Rotary	Lease Type Private	Ground Level Elevation 5202
Multiple N	Proposed Depth 520	Formation Fruitland Coal	Contractor	Spud Date 03/15/2004

Proposed Casing and Cement Program

Type	Hole Size	Casing Size	Casing Weight/ft	Setting Depth	Sacks of Cement	Estimated TOC
Surf	12.25	8.625	24	120	100	0
Prod	7.875	5.5	15.5	520	110	0

Proposed Blowout Prevention Program

Type	Working Pressure	Test Pressure	Manufacturer
Double Ram	2000	2000	

I hereby certify that the information given above is true and complete to the best of my knowledge and belief.

Electronically Signed By: Mary Mondragon

Title: Supervisor Production

Date: 01/04/2005

Phone: 303-450-3587

OIL CONSERVATION DIVISION

Electronically Approved By: Charlie Perrin

Title: Manager

Approval Date: 01/07/2005

Expiration Date: 01/07/2006

Conditions of Approval:

There are conditions. See Attached.



District I

1625 N. French Dr., Hobbs, NM 88240

District II

1301 W. Grand Ave., Artesia, NM 88210

District III

1000 Rio Bravos Rd., Aztec, NM 87410

District IV

1220 S. St. Francis Dr., Santa Fe, NM 87505

State of New Mexico

Energy, Minerals and Natural Resources

Oil Conservation Division

1220 S. St Francis Dr.

Santa Fe, NM 87505

Form C-102

Permit 4175


COPY

WELL LOCATION AND ACREAGE DEDICATION PLAT

API Number 30-045-32788	Pool Name BASIN FRUITLAND COAL (GAS)	Pool Code 71629
Property Code 300888	Property Name ROPCO 7	Well No. 004
OGRID No. 229938	Operator Name LANCE OIL & GAS COMPANY, INC.	Elevation 5202

Surface And Bottom Hole Location

UL or Lot O	Section 7	Township 29N	Range 14W	Lot 1/4 O	Feet From 1075	N/S Line S	Feet From 1805	E/W Line E	County San Juan
Dedicated Acres 320	Joint or Infill	Consolidation Code	Order No.						

**OPERATOR CERTIFICATION**

I hereby certify that the information contained herein is true and complete to the best of my knowledge and belief.

Electronically Signed By: Mary Mondragon

Title: Supervisor Production

Date: 01/04/2005

SURVEYOR CERTIFICATION

I hereby certify that the well location shown on this plat was plotted from field notes of actual surveys made by me or under my supervision, and that the same is true and correct to the best of my belief.

Surveyed By: Gerald Huddleston

Date of Survey: 12/10/2004

Certificate Number: 6844