

Permit Comments

Operator: CONOCOPHILLIPS COMPANY , 217817

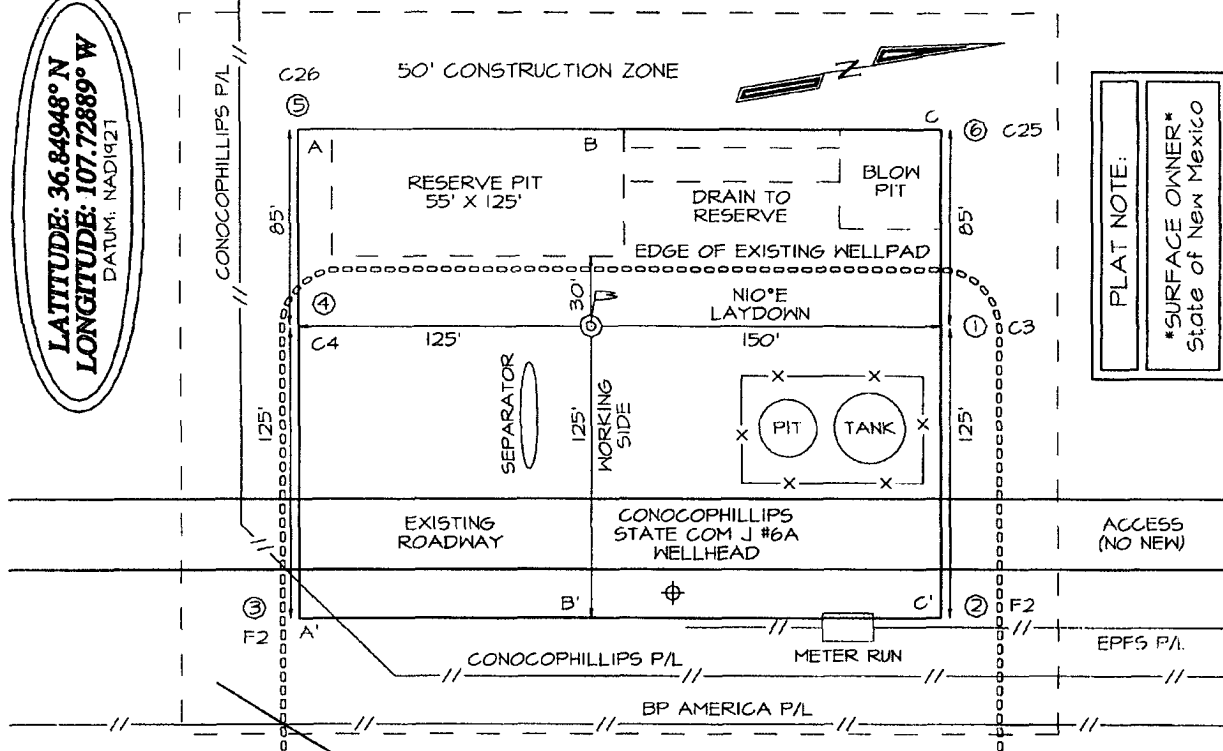
Well: FC STATE COM #003A

30-045-32265

User Name	Comment	Comment Date
WESTBVR	A Cut and Fill plat including pit location is attached.	3/24/2004
WESTBVR	This well falls within the HPA and according to NMOCD Order R-8768-F, the Affected Parties will be notified by Certified Mail. This notification will be put in the mail 3/24/04 and the Affected Parties will have 20 days to file their written objection to the proposed APD to the NMOCD in Aztec. Verification that the notice was received by the Affected Party will be mailed to the NMOCD upon receipt.	3/24/2004
SHAYDEN	APD on hold pending notification process.	3/24/2004
SHAYDEN	Letter sent 3-24-2004. No receipts attached, so APD will be released 4-23-2004.	4/6/2004
SHAYDEN	Notification receipts supplied by Copco. Waiting period released April 19th, 2004	4/19/2004

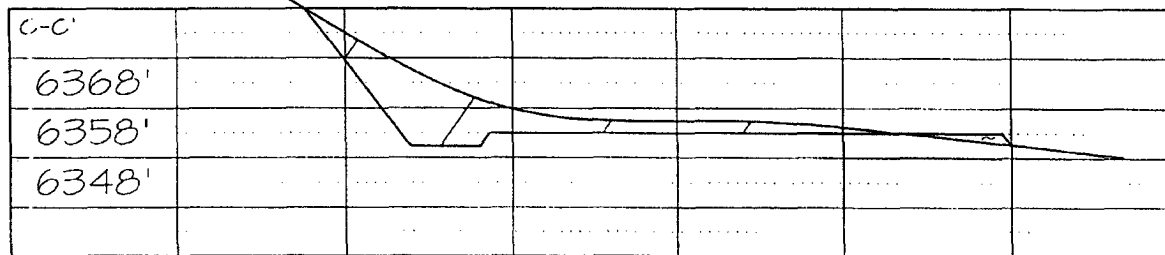
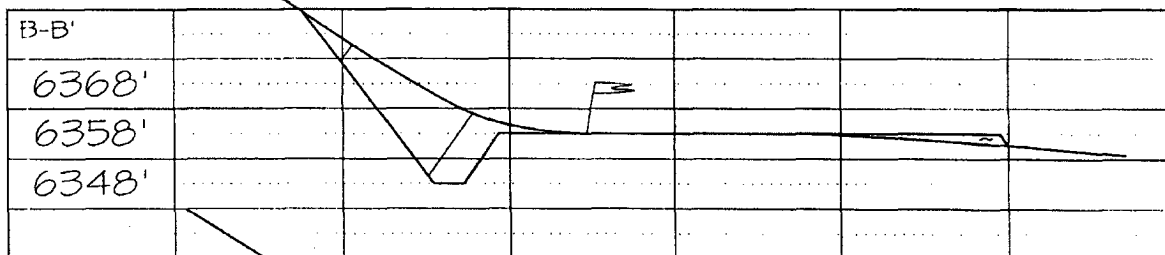
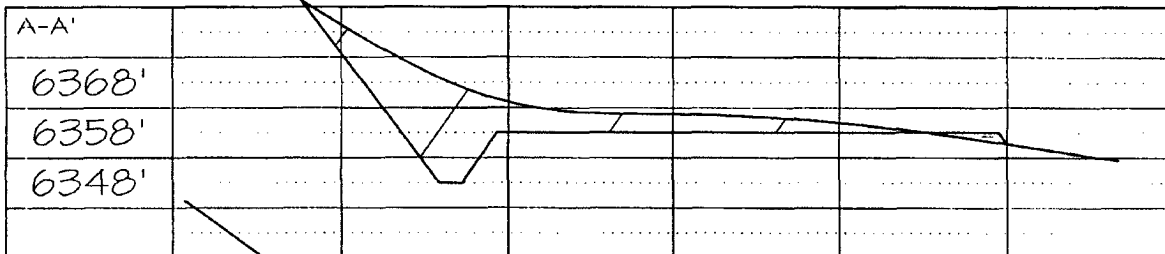
**CONOCOPHILLIPS COMPANY FC STATE COM #3A
795' FSL & 1800' FEL, SECTION 36, T31N, R9W, NMMP
SAN JUAN COUNTY, NEW MEXICO ELEVATION: 6358'**

**LATITUDE: 36.84948° N
LONGITUDE: 107.72889° W
DATUM: NAD1921**



PLAT NOTE:

SURFACE OWNER
State of New Mexico



FILENAME: 319360T

SHEET 2 OF 6

NCE SURVEYS, INC.

DRAWN BY: SLE

CHECKED BY: JCE