


District III
1000 Rio Brazos Rd., Aztec, NM 87410
Phone (505) 334-6178 Fax (505) 334-6170

State of New Mexico
Energy, Minerals and Natural Resources
Oil Conservation Division
1220 S. St Francis Dr.
Santa Fe, NM 87505

Form C-101
Permit 132673



APPLICATION FOR PERMIT TO DRILL, RE-ENTER, DEEPEN, PLUGBACK, OR ADDITIONAL ZONE

1 Operator Name and Address BURLINGTON RESOURCES OIL & GAS COMPANY LP 3401 E. 30TH STREET FARMINGTON, NM 87402		2 OGRID Number 14538
		3 API Number 30-039-30662
4 Property Code 38389	5 Property Name SAN JUAN 30-5 UNIT COM	6 Well No 001N

7. Surface Location

UL - Lot	Section	Township	Range	Lot Idn	Feet From	N/S Line	Feet From	E/W Line	County
O	4	30N	05W	O	670	S	1900	E	RIO ARRIBA

8. Pool Information

BLANCO-MESAVERDE (PRORATED GAS)	72319
BASIN DAKOTA (PRORATED GAS)	71599

Additional Well Information

9 Work Type New Well	10 Well Type GAS	11 Cable/Rotary	12 Lease Type Private	13 Ground Level Elevation 6417
14 Multiple Y	15 Proposed Depth 7966	16 Formation Dakota Formation	17 Contractor	18 Spud Date
Depth to Ground water		Distance from nearest fresh water well		Distance to nearest surface water
Pit <input type="checkbox"/> Liner Synthetic <input type="checkbox"/> mls thick Clay <input type="checkbox"/> Pit Volume bbls Drilling Method Closed Loop System <input type="checkbox"/> Fresh Water <input checked="" type="checkbox"/> Brine <input type="checkbox"/> Diesel/Oil-based <input type="checkbox"/> Gas/Air <input type="checkbox"/>				

19. Proposed Casing and Cement Program

Type	Hole Size	Casing Type	Casing Weight/ft	Setting Depth	Sacks of Cement	Estimated TOC
Surf	12.25	9.625	32.3	200	159	
IntI	8.75	7	20	3668	826	
Prod	6.25	4.5	11.6	7966	585	3568

Casing/Cement Program: Additional Comments

This is a Type 3 well as indicated in the BR/COPC Master Drilling Plan. Cement volumes are indicated in cubic feet instead of sacks. The C144 will be submitted after the APD is approved.

Proposed Blowout Prevention Program

Type	Working Pressure	Test Pressure	Manufacturer
DoubleRam	2000	2000	Schafer

I hereby certify that the information given above is true and complete to the best of my knowledge and belief I further certify that the drilling pit will be constructed according to NMOCD guidelines <input type="checkbox"/> , a general permit <input type="checkbox"/> , or an (attached) alternative OCD-approved plan <input type="checkbox"/> Printed Name: <u>Dellie J. Busse</u> Title: _____ Email Address: _____ Date: <u>6-6-11</u> Phone: _____	OIL CONSERVATION DIVISION
	Approved By: <u>[Signature]</u>
	Title: <u>DEPUTY OIL & GAS INSPECTOR, DIST. 3</u>
	Approved Date: <u>JUN 17 2011</u> Expiration Date: <u>JUN 17 2012</u>

JUN 17 2011 W NOTIFY AZTEC OCD 24 HRS.
PRIOR TO CASING & CEMENT

District I

1625 N French Dr, Hobbs, NM 88240

District II

1301 W Grand Ave, Artesia, NM 88210

District III

1000 Rio Brazos Rd, Aztec, NM 87410

District IV

1220 S St Francis Dr, Santa Fe, NM 87505

State of New Mexico
Energy, Minerals and Natural Resources
Oil Conservation Division
1220 S. St Francis Dr.
Santa Fe, NM 87505

Form C-102
Permit 132673**WELL LOCATION AND ACREAGE DEDICATION PLAT**

1 API Number 30-039-301662	2 Pool Code 72319	3 Pool Name BLANCO-MESAVERDE (PRORATED GAS)
4 Property Code 38389	5 Property Name SAN JUAN 30-5 UNIT COM	6 Well No 001N
7 OGRID No 14538	8 Operator Name BURLINGTON RESOURCES OIL & GAS COMPANY LP	9 Elevation 6417


10. Surface Location

UL - Lot O	Section 4	Township 30N	Range 05W	Lot Idn	Feet From 670	N/S Line S	Feet From 1900	E/W Line E	County RIO ARRIBA
---------------	--------------	-----------------	--------------	---------	------------------	---------------	-------------------	---------------	----------------------

11. Bottom Hole Location If Different From Surface

UL - Lot	Section	Township	Range	Lot Idn	Feet From	N/S Line	Feet From	E/W Line	County
12 Dedicated Acres 319.13		13 Joint or Infill		14 Consolidation Code		15 Order No			

NO ALLOWABLE WILL BE ASSIGNED TO THIS COMPLETION UNTIL ALL INTERESTS HAVE BEEN CONSOLIDATED OR A NON-STANDARD UNIT HAS BEEN APPROVED BY THE DIVISION

	OPERATOR CERTIFICATION <i>I hereby certify that the information contained herein is true and complete to the best of my knowledge and belief, and that this organization either owns a working interest or unleased mineral interest in the land including the proposed bottom hole location(s) or has a right to drill this well at this location pursuant to a contract with an owner of such a mineral or working interest, or to a voluntary pooling agreement or a compulsory pooling order heretofore entered by the division</i> E-Signed By: <i>Arleen P. Kellywood</i> Title: <i>Staff Regulatory Tech</i> Date: <i>6/9/11</i>
	SURVEYOR CERTIFICATION <i>I hereby certify that the well location shown on this plat was plotted from field notes of actual surveys made by me or under my supervision, and that the same is true and correct to the best of my belief.</i> Surveyed By: Glen Russell Date of Survey: 8/4/2009 Certificate Number: 15703

District I

1625 N French Dr , Hobbs, NM 88240

District II

1301 W Grand Ave , Artesia, NM 88210

District III

1000 Rio Brazos Rd , Aztec, NM 87410

District IV

1220 S St Francis Dr , Santa Fe, NM 87505

State of New Mexico
Energy, Minerals and Natural Resources
Oil Conservation Division
1220 S. St Francis Dr.
Santa Fe, NM 87505

Form C-102
Permit 132673**WELL LOCATION AND ACREAGE DEDICATION PLAT**

1 API Number 30-039-301d02	2 Pool Code 71599	3 Pool Name BASIN DAKOTA (PRORATED GAS)
4 Property Code 38389	5 Property Name SAN JUAN 30-5 UNIT COM	6 Well No 001N
7 OGRID No 14538	8 Operator Name BURLINGTON RESOURCES OIL & GAS COMPANY LP	9 Elevation 6417


10. Surface Location

UL - Lot O	Section 4	Township 30N	Range 05W	Lot Idn	Feet From 670	N/S Line S	Feet From 1900	E/W Line E	County RIO ARRIBA
----------------------	---------------------	------------------------	---------------------	---------	-------------------------	----------------------	--------------------------	----------------------	-----------------------------

11. Bottom Hole Location If Different From Surface

UL - Lot	Section	Township	Range	Lot Idn	Feet From	N/S Line	Feet From	E/W Line	County
12 Dedicated Acres 319.13	13 Joint or Infill	14 Consolidation Code	15 Order No						

NO ALLOWABLE WILL BE ASSIGNED TO THIS COMPLETION UNTIL ALL INTERESTS HAVE BEEN CONSOLIDATED OR A NON-STANDARD UNIT HAS BEEN APPROVED BY THE DIVISION

**OPERATOR CERTIFICATION**

I hereby certify that the information contained herein is true and complete to the best of my knowledge and belief, and that this organization either owns a working interest or unleased mineral interest in the land including the proposed bottom hole location(s) or has a right to drill this well at this location pursuant to a contract with an owner of such a mineral or working interest, or to a voluntary pooling agreement or a compulsory pooling order heretofore entered by the division.

E-Signed By: *Tamara*
 Title: *Staff Res Tech*
 Date: *6/9/11*

SURVEYOR CERTIFICATION

I hereby certify that the well location shown on this plat was plotted from field notes of actual surveys made by me or under my supervision, and that the same is true and correct to the best of my belief.

Surveyed By: **Glen Russell**
 Date of Survey: **8/4/2009**
 Certificate Number: **15703**

Permit Comments

Operator: BURLINGTON RESOURCES OIL & GAS COMPANY LP , 14538

Well: SAN JUAN 30-5 UNIT COM #001N

API:

Created By	Comment	Comment Date
bussedl	This is a resubmission of a previous Application for Permit to Drill filed 1/27/2009. API#30-039-30662	6/6/2011