

Submit 1 Copy To Appropriate District  
Office:  
District I  
1625 N French Dr, Hobbs, NM 88240  
District II  
1301 W Grand Ave, Artesia, NM 88210  
District III  
1000 Rio Brazos Rd, Aztec, NM 87410  
District IV  
1220 S St Francis Dr, Santa Fe, NM  
87505

State of New Mexico  
Energy, Minerals and Natural Resources

Form C-103  
October 13, 2009

OIL CONSERVATION DIVISION  
1220 South St. Francis Dr.  
Santa Fe, NM 87505

WELL API NO. <b>30-045-32949</b>
5. Indicate Type of Lease STATE <input type="checkbox"/> FEE <input type="checkbox"/>
6 State Oil & Gas Lease No.
7. Lease Name or Unit Agreement Name <b>OH Randel</b>
8. Well Number <b>15S</b>
9. OGRID Number <b>5380</b>
10. Pool name or Wildcat <b>Fruitland Coal</b>
11. Elevation (Show whether DR, RKB, RT, GR, etc ) <b>6367 Feet</b>

SUNDRY NOTICES AND REPORTS ON WELLS  
(DO NOT USE THIS FORM FOR PROPOSALS TO DRILL OR TO DEEPEN OR PLUG BACK TO A  
DIFFERENT RESERVOIR USE "APPLICATION FOR PERMIT" (FORM C-101) FOR SUCH  
PROPOSALS)

1. Type of Well: Oil Well ☐ Gas Well ☒ Other

2. Name of Operator

**XTO Energy, Inc.**

3. Address of Operator

**382 County Road 3100, Aztec, New Mexico 87410**

4. Well Location

Unit Letter **J** . **1575** feet from the **South** line and **1800** feet from the **East** line  
Section **10** Township **26N** Range **11W** NMPM **San Juan** County

11. Elevation (Show whether DR, RKB, RT, GR, etc )  
**6367 Feet**

12. Check Appropriate Box to Indicate Nature of Notice, Report or Other Data

NOTICE OF INTENTION TO:

PERFORM REMEDIAL WORK ☐ PLUG AND ABANDON ☐  
TEMPORARILY ABANDON ☐ CHANGE PLANS ☐  
PULL OR ALTER CASING ☐ MULTIPLE COMPL ☐  
DOWNHOLE COMMINGLE ☐

OTHER



SUBSEQUENT REPORT OF:

REMEDIAL WORK ☐ ALTERING CASING ☐  
COMMENCE DRILLING OPNS ☐ P AND A ☐  
CASING/CEMENT JOB ☐

OTHER



**Interim Reclamation Report**

13. Describe proposed or completed operations. (Clearly state all pertinent details, and give pertinent dates, including estimated date of starting any proposed work) SEE RULE 19.15.7 14 NMAC. For Multiple Completions Attach wellbore diagram of proposed completion or recompletion.

**This C-103 is the required notification for the reclamation of the temporary pit area at the OH Randel #15S. Reclamation was completed on May 6, 2009 using the BLM +10 seed mixture. The Temporary Pit Closure report was submitted to the OCD on January 5, 2010. This reclamation area has achieved successful revegetation. Please see attached photo documentation.**

RCVD JUN 6 '11

OIL CONS. DIV.  
DIST. 3

Spud Date:


**December 7, 2008**

Rig Release Date.

**December 15, 2008**

I hereby certify that the information above is true and complete to the best of my knowledge and belief

SIGNATURE



TITLE

**EH&S Coordinator**

DATE

**6/2/2011**

Type or print name **James McDaniel**

E-mail address: **James.McDaniel@xtoenergy.com**


PHONE: **505-333-3701**

**For State Use Only**

**Deputy Oil & Gas Inspector,**

**District #3**

APPROVED BY:



TITLE

DATE

**6-16-11**

Conditions of Approval (if any):



**5 1-866-479-5117 0**

**OH RANDEL #15S**

**SHL: 1575' FSL 1800' FEL NWSE SEC. 10J T26N R11W N.M.P.M.**

**NW/SE SEC 10J T26N R11W**

**LATITUDE 36° 29'58.5"**

**LONGITUDE 107° 59'15.8"**

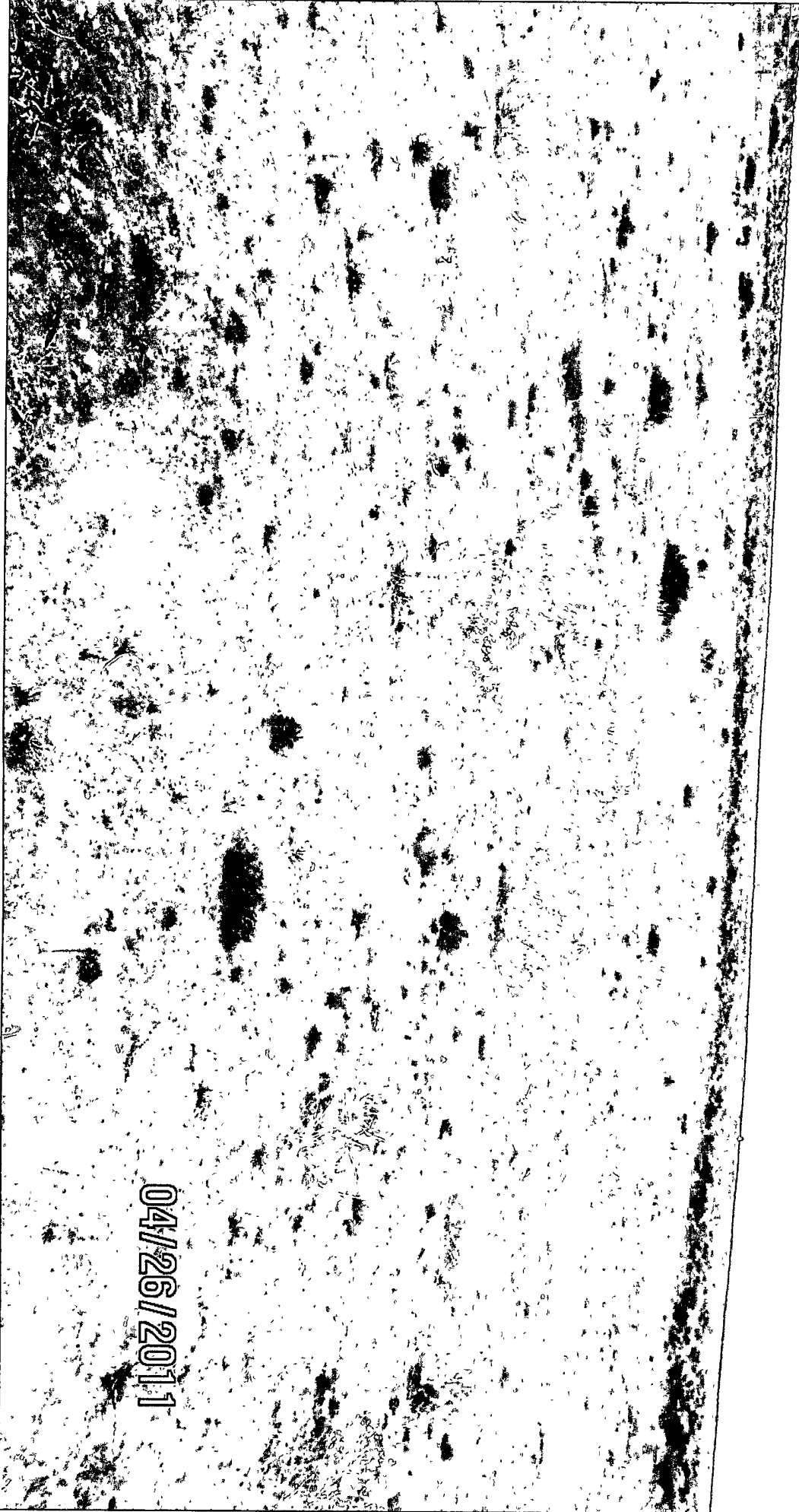
**API # 30-045-32949**

**LEASE #NMNM-03153**

**SAN JUAN COUNTY, NEW MEXICO**

**BHL: 690' FSL 695' FWL SWSW SEC. 10M T26N R11W N.M.P.M.**

**04/26/2011**



04/26/2011

