

Submit One Copy To Appropriate District Office

District I
1625 N. French Dr., Hobbs, NM 88240

District II
811 S. First St., Artesia, NM 88210

District III
1000 Rio Brazos Rd., Aztec, NM 87410

District IV
1220 S. St. Francis Dr., Santa Fe, NM 87505

State of New Mexico
Energy, Minerals and Natural Resources

OIL CONSERVATION DIVISION
1220 South St. Francis Dr.
Santa Fe, NM 87505

Form C-103
Revised November 3, 2011

WELL API NO.
30-045-23789

5. Indicate Type of Lease
STATE ☐ FEE ☒

6. State Oil & Gas Lease No.

7. Lease Name or Unit Agreement Name
Gallegos Canyon Unit

8. Well Number 294

9. OGRID Number
000778

10. Pool name or Wildcat
Picture Cliffs

SUNDRY NOTICES AND REPORTS ON WELLS
(DO NOT USE THIS FORM FOR PROPOSALS TO DRILL OR TO DEEPEN OR PLUG BACK TO A DIFFERENT RESERVOIR. USE "APPLICATION FOR PERMIT" (FORM C-101) FOR SUCH PROPOSALS.)

1. Type of Well: ☐ Oil Well ☒ Gas Well ☐ Other

2. Name of Operator
BP America Production Company

3. Address of Operator
1199 Main Ave, Durango, CO 81301

4. Well Location

Unit Letter J : 1750 feet from the South line and 1770 feet from the East line

Section 32 Township 29N Range 12W NMPM County San Juan

11. Elevation (Show whether DR, RKB, RT, GR, etc.)
5519'

12. Check Appropriate Box to Indicate Nature of Notice, Report or Other Data

NOTICE OF INTENTION TO:

PERFORM REMEDIAL WORK ☐ PLUG AND ABANDON ☐
TEMPORARILY ABANDON ☐ CHANGE PLANS ☐
PULL OR ALTER CASING ☐ MULTIPLE COMPL ☐

SUBSEQUENT REPORT OF:

REMEDIAL WORK ☐ ALTERING CASING ☐
COMMENCE DRILLING OPNS ☐ P AND A ☐
CASING/CEMENT JOB ☐

OTHER: ☐

☒ Location is ready for OCD inspection after P&A

☒ All pits have been remediated in compliance with OCD rules and the terms of the Operator's pit permit and closure plan.

☒ Rat hole and cellar have been filled and leveled. Cathodic protection holes have been properly abandoned.

☒ A steel marker at least 4" in diameter and at least 4' above ground level has been set in concrete. It shows the
**OPERATOR NAME, LEASE NAME, WELL NUMBER, API NUMBER, QUARTER/QUARTER LOCATION OR UNIT LETTER,
SECTION, TOWNSHIP, AND RANGE. ALL INFORMATION HAS BEEN WELDED OR PERMANENTLY STAMPED ON THE
MARKER'S SURFACE**

☒ The location has been leveled as nearly as possible to original ground contour and has been cleared of all junk, trash, flow lines and other production equipment.

☒ Anchors, dead men, tie downs and risers have been cut off at least two feet below ground level.

☒ If this is a one-well lease or last remaining well on lease, the battery and pit location(s) have been remediated in compliance with OCD rules and the terms of the Operator's pit permit and closure plan. All flow lines, production equipment and junk have been removed from lease and well location.

☒ All metal bolts and other materials have been removed. Portable bases have been removed. (Poured onsite concrete bases do not have to be removed.)

☒ All other environmental concerns have been addressed as per OCD rules.

☒ Pipelines and flow lines have been abandoned in accordance with 19.15.35.10 NMAC. All fluids have been removed from non-retrieved flow lines and pipelines.

☒ If this is a one-well lease or last remaining well on lease: all electrical service poles and lines have been removed from lease and well location, except for utility's distribution infrastructure.

When all work has been completed, return this form to the appropriate District office to schedule an inspection. All work was completed on 9/30/2019

SIGNATURE sabre.beebe@bpx.com Digitally signed by sabre.beebe@bpx.com
DN: c=sabre.beebe@bpx.com
Date: 2020.01.28 15:29:18 -0700 TITLE Compliance Specialist DATE January 28, 2020

TYPE OR PRINT NAME Sabre J. Beebe E-MAIL: sabre.beebe@bpx.com PHONE: 970-779-9398

For State Use Only

APPROVED BY: [Signature]
Conditions of Approval (if any):

TITLE Compliance Officer

DATE 8/28/2020

AV

NMOC

FEB 10 2020

DISTRICT III

BP L48 San Juan




Form Information


Form Name:	Compliance Follow Up Form
Submitter Name:	Julian Martinez (julianmartinez)
Submission Date:	Jan 24, 2020 2:45:01 PM MST
Server Receive Date:	Jan 24, 2020 2:45:10 PM MST
Reference Number:	20200124-18130775157
Location:	101 Animas St, Aztec, NM 87410, USA
	Jan 24, 2020 2:34:40 PM MST [View Map]

Information

Name	julianmartinez
Date	Jan 24, 2020
Optional - Type Part of the Run Number or Lateral to Filter for Next Question	GCU 294
Location Name (Other)	Gallegos Canyon Unit 294
Location API (Other)	3004523789
Select State	New Mexico
Work type	Plug & Abandonment Work
Action Complete	Equipment Stripping
Photo of first corrective action completed	



Completed work description Corrective Action 1
Photo of second corrective action completed




Equipment strip off complete - Photo to the North

Completed work description of corrective action 2
Photo of third corrective action completed



Completed work description of corrective action 3
Photo of fourth corrective action completed



Completed work description
Completed work description of corrective action 4

Completed work description

Summary of all work completed

Equipment strip off complete - Photo to the East

Equipment strip off complete - Photo to the South

Equipment strip off complete - Photo to the West

Plug and abandonment - equipment strip off complete

Plug and abandonment - equipment strip off complete

Plug and abandonment - equipment strip off complete