

Submit 1 Copy To Appropriate District Office  
District I - (575) 393-6161  
1625 N. French Dr., Hobbs, NM 88240  
District II - (575) 748-1283  
811 S. First St., Artesia, NM 88210  
District III - (505) 334-6178  
1000 Rio Brazos Rd., Aztec, NM 87410  
District IV - (505) 476-3460  
1220 S. St. Francis Dr., Santa Fe, NM 87505

State of New Mexico  
Energy, Minerals and Natural Resources

Form C-103  
October 13, 2009

OIL CONSERVATION DIVISION  
1220 South St. Francis Dr.  
Santa Fe, NM 87505

WELL API NO. 30-045-30667
5. Indicate Type of Lease STATE <input checked="" type="checkbox"/> FEE <input type="checkbox"/>
6. State Oil & Gas Lease No. B1-1479-0056
7. Lease Name or Unit Agreement Name New Mexico Com
8. Well Number M-1A
9. OGRID Number 131994
10. Pool name or Wildcat Basin Fruitland Coal (pool code 71629)
11. Elevation (Show whether DR, RKB, RT, GR, etc.) 5938 GL

SUNDRY NOTICES AND REPORTS ON WELLS  
(DO NOT USE THIS FORM FOR PROPOSALS TO DRILL OR TO DEEPEN OR PLUG BACK TO A DIFFERENT RESERVOIR. USE "APPLICATION FOR PERMIT" (FORM C-101) FOR SUCH PROPOSALS.)

1. Type of Well: Oil Well ☐ Gas Well ☒ Other

2. Name of Operator

Four Star Oil & Gas Company

3. Address of Operator

P.O. Box 730, Aztec, NM 87410 (Attn: Regulatory Specialist)

4. Well Location

Unit Letter F : 1610 feet from the North line and 1895 feet from the West line

Section 36 - SENW Township 31 North Range 12 West NMPM County San Juan

12. Check Appropriate Box to Indicate Nature of Notice, Report or Other Data

NOTICE OF INTENTION TO:

PERFORM REMEDIAL WORK ☐ PLUG AND ABANDON ☐  
TEMPORARILY ABANDON ☐ CHANGE PLANS ☐  
PULL OR ALTER CASING ☐ MULTIPLE COMPL ☐  
DOWNHOLE COMMINGLE ☐

OTHER: Add Fruitland Coal Perfs

☒

SUBSEQUENT REPORT OF:

REMEDIAL WORK ☐ ALTERING CASING ☐  
COMMENCE DRILLING OPNS. ☐ P AND A ☐  
CASING/CEMENT JOB ☐

OTHER:

☐

13. Describe proposed or completed operations. (Clearly state all pertinent details, and give pertinent dates, including estimated date of starting any proposed work). SEE RULE 19.15.7.14 NMAC. For Multiple Completions: Attach wellbore diagram of proposed completion or recompletion.

- Est. proposed start date August 15, 2011
- N/U BOP's. R/U BOP testers. Test BOP's to 250#/1500#.
- Recover plunger equipment, pull 4859' of 2-3/8", 4.7#, J-55 tubing
- Wireline set 4-1/2", 11.6# CBP @ 3400'. Test CBP to 1000#
- ~~Perforate 4 squeeze holes at 2450'. Cement to surface, if unsuccessful perforate 8 holes at 2450' and re-cement.~~ Perforate 4 squeeze holes at 3471', cement to surface. If unsuccessful, notify OCD.
- Drill out cement to cement retainer to ~2580' 3580'
- Run CBL/CCL/GR from ~2580' to surface.
- Perforate Basal Fruitland Coal 4 SPF, 2349', 2324'-2345', 2294'-2295', and 2285'-2290'. 28' and 112 holes.
- Frac Fruitland Coal as per service companies recommendation
- Cleanout/drillout to PBTD = 5033'.
- Run new 2-3/8", 4.7#, tbg, set at ~4800' run pump and 3/4" rods
- Install pumping unit with gas engine

Spud Date:

Rig Release Date:

I hereby certify that the information above is true and complete to the best of my knowledge and belief.

SIGNATURE

*Jim Micikas*

TITLE

Production Engineer

DATE

7-26-2011

Type or print name

Jim Micikas

E-mail address: MICIKJD@chevron.com

PHONE: 505-333-1920

For State Use Only

APPROVED BY:

*[Signature]*

TITLE

Deputy Oil & Gas Inspector,  
District #3

DATE

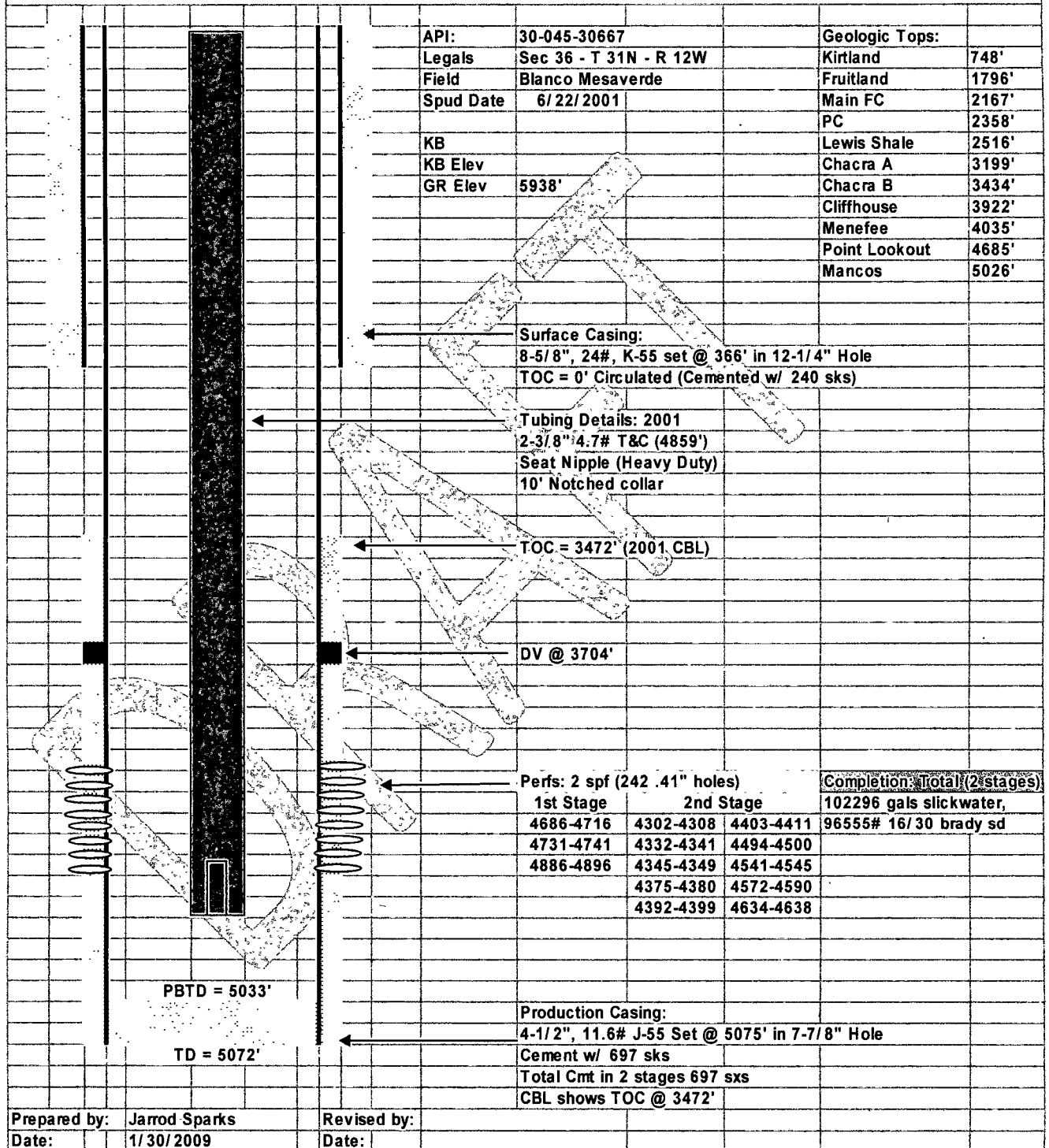
AUG 26 2011

Conditions of Approval (if any):

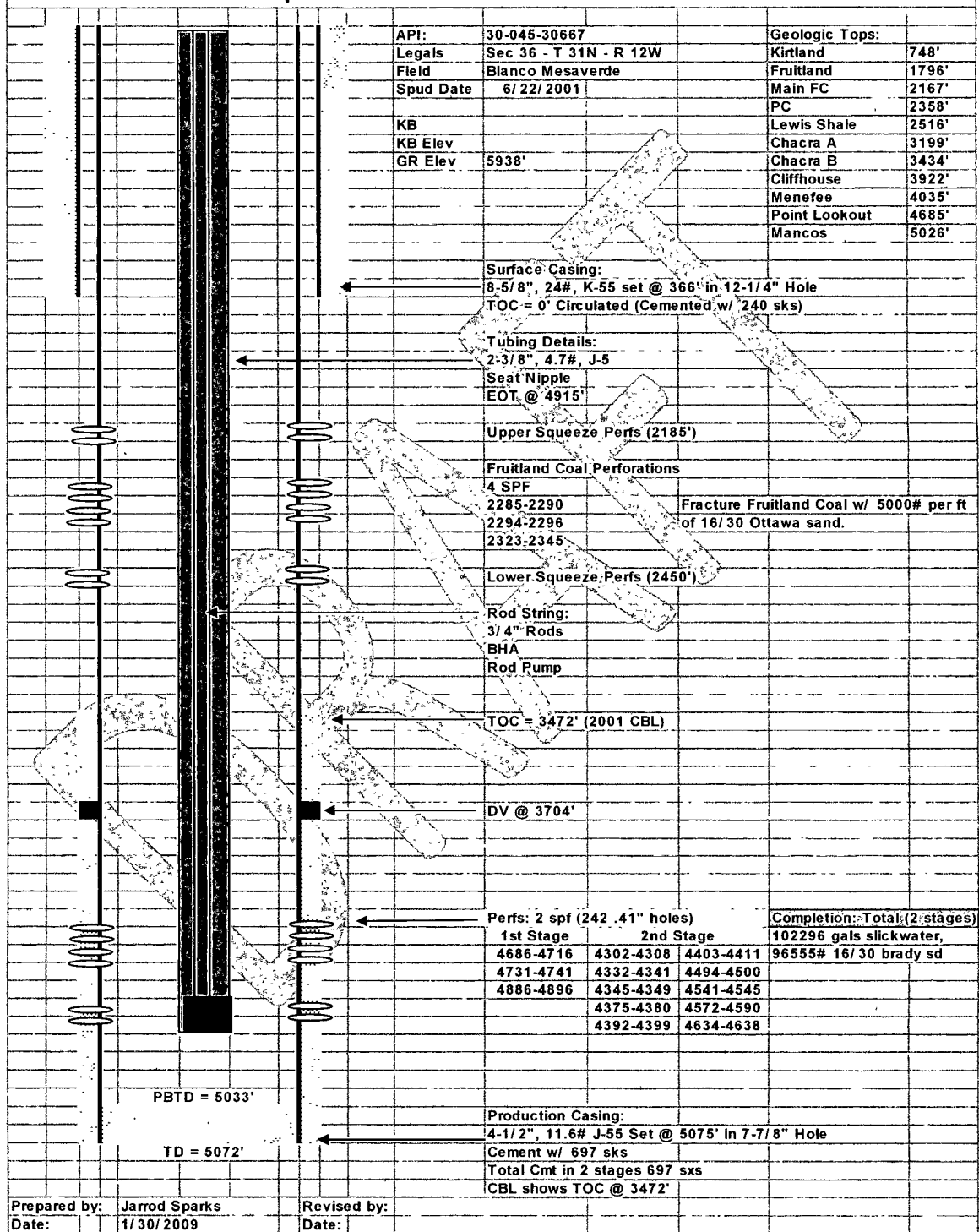




**NM Com M-1A**  
**San Juan County, New Mexico**  
**Current Well Schematic as of 1/30/2009**



**NM Com M-1A**  
**San Juan County, New Mexico**  
**Proposed Well Schematic as of 1/30/2009**





# New Mexico Energy, Minerals and Natural Resources Department

**Bill Richardson**  
Governor

**Joanna Prukop**  
Cabinet Secretary

**Mark Fesmire**  
Division Director  
Oil Conservation Division



Administrative Order DHC-4196

Order Date: 6/18/2009

Application Reference Number: pKAA0916248496

FOUR STAR OIL & GAS CO  
15 Smith Road  
Midland, TX 79705

Attention: Alan Bohling

NEW MEXICO COM M Well No. 001A  
API No: 30-045-30667  
Unit F, Section 36, Township 31 North, Range 12 West, NMPM  
San Juan County, New Mexico

Pool:	BASIN FRUITLAND COAL (GAS)	Gas 71629
Names:	BLANCO-MESAVERDE (PRORATED GAS)	Gas 72319



Reference is made to your recent application for an exception to Rule 12.9A. of the Division Rules and Regulations to permit the above-described well to commingle production from the subject pools in the wellbore.

It appearing that the subject well qualifies for approval for such exception pursuant to the provisions of Rule 12.11A., and that reservoir damage or waste will not result from such downhole commingling, and correlative rights will not be violated thereby, you are hereby authorized to commingle the production as described above and any Division Order which authorized the dual completion or otherwise required separation of the zones is hereby placed in abeyance.


In accordance with Division 12.11A.(6), the production attributed to any commingled pool within the well shall not exceed the allowable applicable to that pool.

The subtraction method shall be used for assignment of allowable and allocation of production from the well. The Fruitland Coal Gas shall be the remainder after subtracting the Mesaverde (established decline) production from total well stream.

**REMARKS:** The operator shall notify the Division's district office upon implementation of commingling operations.

Pursuant to Rule 12.11B., the commingling authority granted herein may be rescinded by the Division Director if conservation is not being best served by such commingling.





MARK E. FESMIRE, P.E.  
Director

MEF/wvj

cc: Oil Conservation Division – Aztec  
State Land Office - Oil, Gas, and Minerals Division